

# RESERVE ACTION SHEET: CONSERVATION RESERVES

**RESERVE No.** 18254

**LOCAL GOVERNMENT:** Dumbleyung

**NAME:** Merilup Nature Reserve

**PURPOSE:** Conservation of Flora and Fauna      **CLASS:** C

**VESTING:** Conservation and Parks Commission

**ACTION**

Addition of Lot 15973 on Deposited Plan 221296, being former Reserve 46838 into Merilup Nature Reserve

**Total Area:** 604.0838 to 874.6892 hectares

**REASON FOR ACTION:**

In 2011 Reserve 46838 was identified as surplus to requirements by the Department of Water and the Department of Biodiversity Conservation and Attractions was invited to accept management of the reserve for addition to the adjacent Merilup Nature Reserve.

Reserve 46838 was identified as containing remnant vegetation in a similar condition to the adjacent nature reserve. Reserve 46838 was 270.60 hectares in area and the addition would rationalise the management of this remnant vegetation.

Permission was sought from the Department of Mining Industry Regulation in 2016 and confirmed in 2019. The Department of Water and Environmental Regulation confirmed the transfer in January 2020, and it was completed by the Department of Planning, Lands and Heritage on 18 June 2020.

**Date of amendment:** 18/06/2020


**Maps:** pp. 2

**Customer advice:** p. 19

**Proposal Summary:** p. 3

**Recommended IUCN classification:** 1a

**Native Title:** Ballardong People

<b>LAND SERVICES UNIT LEADER</b>	To note	 15/09/20
2 <b>LAND UNIT</b>	Send scan of RAS, customer advice, Reserve Enquiry Detail and maps to: <ul style="list-style-type: none"> <li>• Lisa Wright (Kensington) DIGITAL COPY</li> <li>• District Manager DIGITAL COPY</li> <li>• Regional Manager DIGITAL COPY</li> <li>• Geoffrey Banks GIS Branch DIGITAL COPY</li> </ul> Attach Landgate RED to file Strikethrough from District Proposals spreadsheets Create Conservation and Parks Commission summary TENIS	Bev 14/09/20  Bev 14/09/20  Bev 14/09/20  Bev 14/09/20  Bev 14/09/20  Bev 14/09/20
3 <b>EXECUTIVE DIRECTOR, CONSERVATION AND ECOSYSTEM MANAGEMENT</b>	To note	
4 <b>C.I.S.</b>	Please rename file/create new file Keyword: Activity: Subject: Free text:	

**Customer Advices for Reserve Actions  
1/08/2020 - 31/08/2020**

p. 10

**Shire of Dumbleyung 1/08/2020 - 31/08/2020**

Reserve No.	Land Description	DPLH File No.	Volume/Folio	Action	Document No.	Registered	Street Name	Area	Public Plans
18254	Lot 15889 on Deposited Plan 219919  Lot 15890 on Deposited Plan 219919	01807-1921	3111-365  3111-366	Management Order to Conservation and Parks Commission care of Department of Biodiversity, Conservation and Attractions of Locked Bag 104 BENTLEY DELIVERY CENTRE WA 6983 for the designated purpose of "Conservation of Flora and Fauna"	O428337	18/06/2020		604.0838 Ha	
18254	Lot 15889 on Deposited Plan 219919  Lot 15890 on Deposited Plan 219919  Lot 15973 on Deposited Plan 221296	01807-1921	3111-365  3111-366  3122-237	Change of Purpose to "Conservation of Flora and Fauna"	O428336	18/06/2020		604.0838 Ha	
18254	Lot 15973 on Deposited Plan 221296	01807-1921	3122-237	Amendment of Reserve to add Lot 15973 on Deposited Plan 221296 and its area being increased to 874.6892 hectares accordingly.	O428335	18/06/2020		874.6892 Ha	
18254	Lot 15889 on Deposited Plan 219919  Lot 15890 on Deposited Plan 219919	01807-1921	3111-365  3111-366	Revocation of Management Order No. I239285	O428334	18/06/2020		604.0838 Ha	
46838	Lot 15973 on Deposited Plan 221296	01807-1921	3122-237	Reserve Cancellation "Conservation of Flora and Fauna"	O428333	18/06/2020		270.6059 Ha	
46838	Lot 15973 on Deposited Plan 221296	01807-1921	3122-237	Revocation of Management Order No. I239281	O428332	18/06/2020		270.6059 Ha	

**Commented [NM8]:** Merilup Nature Reserve – Nicola to action

**Commented [NM9]:** Added to Merilup Nature Reserve – Nicola to action

## Reserve Details Report -18254

<b>Reserve</b>	18254	<b>Legal Area (ha)</b>	874.6892
<b>Name</b>	MERILUP NATURE RESERVE	<b>Status</b>	CURRENT
<b>Type</b>	N/A	<b>Current Purpose</b>	CONSERVATION OF FLORA AND FAUNA
<b>File Number</b>	01807-1921-01RO		
<b>Notes</b>	N/A		
<b>Additional Reserve Information</b>	RESERVE COMPRISES LOTS 15889 AND 15890 ON DP 219919 & LOT 15973 ON DP 221296 (O428335)		

<b>Class</b>	<b>Responsible Agency</b>	<b>Date of Last Change</b>
C	DEPARTMENT OF BIODIVERSITY, CONSERVATION AND ATTRACTIONS (SCLM)	28/08/2020

<b>Management Order</b>	<b>Document Number</b>
CONSERVATION AND PARKS COMMISSION	O428337

<b>Land Use</b>
CONSERVATION OF FLORA AND FAUNA

<b>Local Government Authority</b>
SHIRE OF DUMBLEYUNG

CLT Number	Parcel Identifier	Street Address, Suburb	File Number	PIN	Area (m <sup>2</sup> )
LR3111/365	Lot 15889 On Deposited Plan 219919	No Street Address Information Available	01807-1921-01RO.	1252148	1486172
LR3111/366	Lot 15890 On Deposited Plan 219919	No Street Address Information Available	01807-1921-01RO.	1252150	4554661
LR3122/237	Lot 15973 On Deposited Plan 221296	No Street Address Information Available	01807-1921-01RO.	11034678	2705924.494

<b>Previous Certificates of Title</b>	<b>Status</b>
---------------------------------------	---------------

Document Number/Gazette Page	Date	Type	Text
O428334	18/06/2020	Vesting Revoked	REVOKED
O428335	18/06/2020	Current Area	874.6892

Document Number/Gazette Page	Date	Type	Text
O428336	18/06/2020	Current Purpose	CONSERVATION OF FLORA AND FAUNA
O428336	18/06/2020	Land Use	9159
O428337	18/06/2020	Current Vesting	MANAGEMENT ORDER CONSERVATION AND PARKS COMMISSION
O428337	18/06/2020	Responsible Agency	DEPARTMENT OF BIODIVERSITY, CONSERVATION AND ATTRACTIONS (SCLM)
N/A	24/09/2002	Correspondence File Number	01807-1921-01RO
I239282	18/09/2002	Historical Area	604.0833
I239282	18/09/2002	Location	WILLIAMS LOCS 15889 & 15890
I239282	18/09/2002	Survey Number	DP 219919
I239284	18/09/2002	Vesting Revoked	REVOKED ORDER DATED 3.6.1966
I239285	18/09/2002	Historical Vesting	VEST:WATER & RIVERS COMMISSION
N/A	11/12/2000	Historical Vesting	VEST: WATER & RIVERS COMMISSION (TRANSFER ORDER 1/ 1/96)
1533	20/05/1983	Current Name	MERILUP NATURE RESERVE
1426	03/06/1966	Historical Vesting	VEST MINISTER FOR WATER RESOURCES
1426	03/06/1966	Vesting Revoked	[No text]
1432	03/06/1966	Historical Area	ABT 1487.2.17
1432	03/06/1966	Historical Purposes	WATER & CONSERVATION OF FLORA
503	23/03/1923	Historical Vesting	VEST MINISTER W S S D
468	16/03/1923	Original Gazettal and page	ORIGINAL GAZETTE
N/A	16/03/1923	Class	C
N/A	16/03/1923	Original Area	ABT.752.0.8
N/A	16/03/1923	Previous Lot/Locations	WILLIAMS,12712,14050,15512
N/A	16/03/1923	Public Plan	KUKERIN SE (25),MERILUP NE (25),LAKE DOROTHY (50), LAKE GRACE (50)
N/A	16/03/1923	Street Name	TARIN ROCK RD SOUTH
N/A	N/A	Historical Purposes	WATER
N/A	N/A	Metric Conversion	574.6485,P53

# Merilup Nature Reserve (Reserve No. 18254) Shire of Dumbleyung

## Legend

### Threatened and Priority Fauna(GDB)

- ▲ Threatened - Vulnerable
- ▲ Priority Fauna
- ③ Priority 3
- ④ Priority 4

□ Orthophoto Index - GIS Branch Held Imagery


■ Environmentally Sensitive Areas

■ Nature Reserve

### Cadastre SCDB - State

- Freehold
- Crown Reserve
- UCL
- Public Roads/Other Public Lands

1:30,299  
(A4)



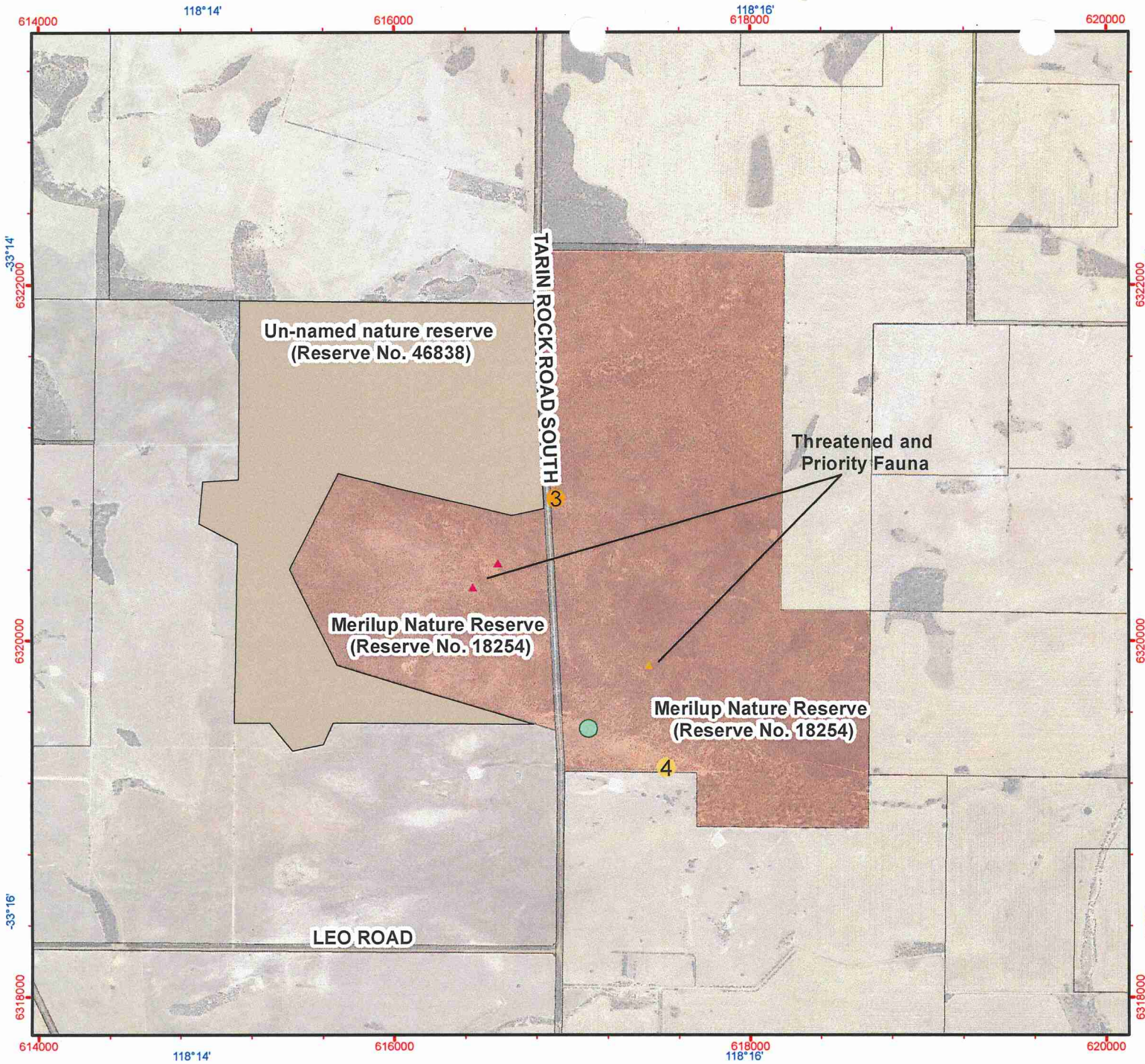
GDA2020 MGA Zone 50



Produced by the  
Department of  
Biodiversity, Conservation  
and Attractions



Job Ref: 2011/011266, Produced at 3:19pm, on Sep 19, 2019



Graticule shown at 2 minutes intervals  
Grid shown at 2000 metre intervals

The Dept. of Biodiversity, Conservation and Attractions does not guarantee that this map is without flaw of any kind and disclaims all liability for any errors, loss or other consequence which may arise from relying on any information depicted.

Roads and tracks on land managed by DBCA may contain unmarked hazards and their surface condition is variable. Exercise caution and drive to conditions on all roads.