

# RESERVE ACTION SHEET: CONSERVATION RESERVES

**RESERVE No.** 26650

**LOCAL GOVERNMENT:** City of Albany

**NAME:** Hassell National Park

**PURPOSE:** National park

**VESTING:** Conservation and Parks Commission

**ACTION:** Amendment of Class "A" Reserve 26650 to include Lots 500-519 on Deposited Plan 419230 in lieu of Lot 570 on Deposited Plan 76866. Part of Reserve 26650 now depicted as Lots 501-519 and 521-537 on Deposited Plan 419230.

**Total Area:** Area is reduced to 1072.94 hectares from 1139.58 hectares.

**REASON FOR ACTION:** Main roads has requested 66.65 hectares is excised from Hassell National Park to facilitate upgrades to portions of South Coast Highway and Mettler Road.

**Date of amendment:** 23/11/2020

**Maps:** See blue flags.

**Customer advice:** See blue flag.

**Proposal Summary:** See blue flag.

**IUCN classification:** 1a

<b>1 LAND UNIT LEADER</b>	To note	NM 29/01/2021
<b>2 LAND UNIT</b>	Send scan of RAS, customer advice, Reserve Enquiry Detail and maps to:	
	• Lisa Wright (Kensington) DIGITAL COPY	GF 29/01/2021
	• District Manager DIGITAL COPY	GF 29/01/2021
	• Regional Manager DIGITAL COPY	GF 29/01/2021
	• Geoffrey Banks GIS Branch DIGITAL COPY	GF 29/01/2021
	Attach Landgate RED to file	GF 29/01/2021
	Strikethrough from District Proposals spreadsheets	GF 28/01/2021
	Create Conservation Commission summary	GF 28/01/2021
TENIS amended	AG 29/01/2021	
<b>3 EXECUTIVE DIRECTOR, PARKS AND VISITOR SERVICES</b>	To note	
<b>4 C.I.S.</b>	To note	

**Customer Advices for Reserve Actions  
1/12/2020 - 31/12/2020**

**City of Albany 1/12/2020 - 31/12/2020**

Reserve No.	Land Description	DPLH File No.	Volume/Folio	Action	Document No.	Registered	Street Name	Area	Public Plans
26650	Lot 570 on Deposited Plan 76866  That part of Class "A" Reserve 26650 now depicted as Lots 501-519 and 521-537 on Deposited Plan 419230	01890-1961	3168-952  0000-000	Amendment of Reserve to include Lots 500- 519 on Deposited Plan 419230 in lieu of Lot 570 on Deposited Plan 76866 and that part of Class "A" Reserve 26650 now depicted as Lots 501-519 and 521-537 on Deposited Plan 419230 and its area being reduced to 1072.9355 hectares, accordingly.	O561977	23/11/2020	South Coast Hwy, Cheynes, Manypeaks & Green Range	1072.9355 Ha	Mt Manypeaks NW (25), Green Range SW (25) & Two Peoples Bay NE (25)
28124	Lot 2 on Deposited Plan 209830	00853-1963	3073-231	Change of Purpose to "For the purposes of the School Education Act 1999"	O492035	09/09/2020	12 Windsor Road, Wellstead	4.1544 Ha	
28124	Lot 2 on Deposited Plan 209830	00853-1963	3073-231	Management Order to Minister for Education of care of Department of Education 151 Royal Street, EAST PERTH WA 6004 for the designated purpose of "For the purposes of the School Education Act 1999"	O492036	09/09/2020	12 Windsor Road, Wellstead	4.1544 Ha	
28124	Lot 2 on Deposited Plan 209830	00853-1963	3073-231	Revocation of Management Order No. J291230	O492034	09/09/2020	12 Windsor Road, Wellstead	4.1544 Ha	

**Commented [MH1]:** Hassell National Park, vested with CPC.

**Customer Advices for Reserve Actions  
1/12/2020 - 31/12/2020**

**City of Armadale 1/12/2020 - 31/12/2020**

Reserve No.	Land Description	DPLH File No.	Volume/Folio	Action	Document No.	Registered	Street Name	Area	Public Plans
53707	Lot 8010 on Deposited Plan 417980	00256-2020	3171-851	Reserve Creation for the designated purpose of "Public Recreation".	O499921	17/09/2020	21 Wattledale Road Haynes	0.5755 Ha	Deposited Plan 417980
53708	Lot 8029 on Deposited Plan 417980	00257-2020	3171-852	Reserve Creation for the designated purpose of "Foreshore Management and Conservation".	O499890	17/09/2020	23-25 Wattledale Road Haynes	0.9747 Ha	Deposited Plan 417980
	Lot 8030 on Deposited Plan 417980		3171-853						

**Customer Advices for Reserve Actions  
1/12/2020 - 31/12/2020**

**Shire of Ashburton 1/12/2020 - 31/12/2020**

Reserve No.	Land Description	DPLH File No.	Volume/Folio	Action	Document No.	Registered	Street Name	Area	Public Plans
26255	Lot 1000 on Deposited Plan 412751	02039-1958	3170-333	Change of Purpose to "Hospital, health, ancillary and beneficial purposes"	O494436	11/09/2020	Second Avenue, Onslow	3.8454 Ha	Onslow (02) 38.06 & 39.06
26255	Lot 1000 on Deposited Plan 412751	02039-1958	3170-333	<p>Management Order to Health Ministerial Body care of Department of Health of 189 Royal Street EAST PERTH WA 6004</p> <p>i) To be used for the designated purpose of "Hospital, health, ancillary and beneficial purposes" only, and;</p> <p>ii) Power to lease (or sub-lease or licence) for the designated purpose is granted for the whole or any portion thereof for any term not exceeding twenty one (21) years from the date of the lease (or sub-lease or licence). for the designated purpose of "Hospital, health, ancillary and beneficial purposes"</p>	O494437	11/09/2020	Second Avenue, Onslow	3.8454 Ha	Onslow (02) 38.06 & 39.06

**Customer Advices for Reserve Actions  
1/12/2020 - 31/12/2020**

**City of Cockburn 1/12/2020 - 31/12/2020**

Reserve No.	Land Description	DPLH File No.	Volume/Folio	Action	Document No.	Registered	Street Name	Area	Public Plans
52966	Lot 330 on Deposited Plan 409417	00208-2016	3168-316	Amendment of Reserve to now comprise of Lot 8002 on Deposited Plan 419417 in lieu of Lot 330 on Deposited Plan 409417 and its area being reduced to 0.0968 hectares, accordingly.	O550794	11/11/2020	Darlot Avenue, Success	0.0968 Ha	

**Customer Advices for Reserve Actions  
1/12/2020 - 31/12/2020**

**Shire of Dandaragan 1/12/2020 - 31/12/2020**

Reserve No.	Land Description	DPLH File No.	Volume/Folio	Action	Document No.	Registered	Street Name	Area	Public Plans
41333	Lot 1154 on Deposited Plan 188618	00548-1988	3024-402	Management Order to Shire of Dandaragan of PO Box 676 JURIEN BAY WA 6516 for the designated purpose of "Aviation Purposes"	O486216	02/09/2020	Bashford Street, Jurien Bay	43.1224 Ha	
41333	Lot 1154 on Deposited Plan 188618	00548-1988	3024-402	Revocation of Management Order No. Unnumbered being the Order in Council Gazetted on 23 January 1996.	O486215	02/09/2020	Bashford Street, Jurien Bay	43.1224 Ha	

**Customer Advices for Reserve Actions  
1/12/2020 - 31/12/2020**

**Shire of East Pilbara 1/12/2020 - 31/12/2020**

Reserve No.	Land Description	DPLH File No.	Volume/Folio	Action	Document No.	Registered	Street Name	Area	Public Plans
36431	Lot 277 on Deposited Plan 183133	00736-1896	3013-411	Change of Purpose to "Hospital, health, ancillary and beneficial purposes"	O494438	11/09/2020	20 Station Street, Marble	1.2408 Ha	Marble Bar T/S
36431	Lot 277 on Deposited Plan 183133	00736-1896	3013-411	Management Order to Health Ministerial Body care of Department of Health of 189 Royal Street EAST PERTH WA 6004  i) To be used for the designated purpose of "Hospital, health, ancillary and beneficial purposes" only, and;  ii) Power to lease (or sub-lease or licence) for the designated purpose is granted for the whole or any portion thereof for any term not exceeding twenty one (21) years from the date of the lease (or sub-lease or licence), for the designated purpose of "Hospital, health, ancillary and beneficial purposes"	O494439	11/09/2020	20 Station Street, Marble	1.2408 Ha	Marble Bar T/S
37568	Lot 1620 on Deposited Plan 214572	03290-1981	3013-419	Change of Purpose to "Health, ancillary and beneficial purposes"	O494440	11/09/2020	6 Hamilton Street, Newman	0.0684 Ha	Newman (02) 15.15
37568	Lot 1620 on Deposited Plan 214572	03290-1981	3013-419	Management Order to Health Ministerial Body care of Department of Health of 189 Royal Street EAST PERTH WA 6004  i) To be used for the designated purpose of "Hospital, health, ancillary and beneficial purposes" only, and;  ii) Power to lease (or sub-lease or licence) for the designated purpose is granted for the whole or any portion thereof for any term not exceeding twenty one (21) years from the date of the lease (or sub-lease or licence), for the designated purpose of "Health, ancillary and beneficial purposes"	O494441	11/09/2020	6 Hamilton Street, Newman	0.0684 Ha	Newman (02) 15.15

**Customer Advices for Reserve Actions  
1/12/2020 - 31/12/2020**

**Shire of Gnowangerup 1/12/2020 - 31/12/2020**

Reserve No.	Land Description	DPLH File No.	Volume/Folio	Action	Document No.	Registered	Street Name	Area	Public Plans
19668	Lot 418 on Deposited Plan 194414	02980-1927	3115-272	Reserve Cancellation "Children's Day Care Centre "	O570336	30/11/2020	33 Whitehead Road, Gnowangerup	0.1518 Ha	
19668	Lot 418 on Deposited Plan 194414	02980-1927	3115-272	Revocation of Management Order No. J917873	O570335	30/11/2020	33 Whitehead Road Gnowangerup	0.1518 Ha	



**Customer Advices for Reserve Actions  
1/12/2020 - 31/12/2020**

**City of Gosnells 1/12/2020 - 31/12/2020**

Reserve No.	Land Description	DPLH File No.	Volume/Folio	Action	Document No.	Registered	Street Name	Area	Public Plans
53685	Lot 8008 on Deposited Plan 417956	00219-2020	3171-678	Management Order to City of Gosnells of PO Box 662 GOSNELLS WA 6990 for the designated purpose of "Conservation"	O496942	15/09/2020	Halcyon Loop, Southern River	0.5754 Ha	
53685	Lot 8008 on Deposited Plan 417956	00219-2020	3171-678	Reserve Creation for the designated purpose of "Conservation".	O496941	15/09/2020	Halcyon Loop, Southern River	0.5754 Ha	

**Customer Advices for Reserve Actions  
1/12/2020 - 31/12/2020**

**City of Kwinana 1/12/2020 - 31/12/2020**

Reserve No.	Land Description	DPLH File No.	Volume/Folio	Action	Document No.	Registered	Street Name	Area	Public Plans
53384	Lot 8001 on Deposited Plan 415224	00189-2019	3170-211	Management Order to City of Kwinana of PO Box 21 KWINANA WA 6966 for the designated purpose of "Conservation"	O488421	04/09/2020	Near Glenworth Drive, Wellard	0.4 Ha	Deposited Plan 415224
53384	Lot 8001 on Deposited Plan 415224	00189-2019	3170-211	Reserve Creation for the designated purpose of "Conservation".	O488420	04/09/2020	Near Glenworth Drive, Wellard	0.4 Ha	Deposited Plan 415224

**Customer Advices for Reserve Actions  
1/12/2020 - 31/12/2020**

**City of Melville 1/12/2020 - 31/12/2020**

Reserve No.	Land Description	DPLH File No.	Volume/Folio	Action	Document No.	Registered	Street Name	Area	Public Plans
53680	Lot 8000 on Deposited Plan 417855  Lot 8001 on Deposited Plan 417855  Lot 8002 on Deposited Plan 417855  Lot 8003 on Deposited Plan 417855  Lot 8004 on Deposited Plan 417855  Lot 8005 on Deposited Plan 417855	00209-2020	3171-629  3171-630  3171-631  3171-632  3171-633  3171-634	Management Order to City of Melville of Locked Bag 1 BOORAGOON WA 6954 for the designated purpose of "Public Open Space"	O488373	04/09/2020	25 Goodrick Loop, Willagee  9 Goodrick Loop, Willagee  12 Goodrick Loop, Willagee  6 Goodrick Loop, Willagee  85 Goodrick Loop, Willagee  61 Goodrick Loop, Willagee	0.2483 Ha	
53680	Lot 8000 on Deposited Plan 417855  Lot 8001 on Deposited Plan 417855  Lot 8002 on Deposited Plan 417855  Lot 8003 on Deposited Plan 417855  Lot 8004 on Deposited Plan 417855  Lot 8005 on Deposited Plan 417855	00209-2020	3171-629  3171-630  3171-631  3171-632  3171-633  3171-634	Reserve Creation for the designated purpose of "Public Open Space".	O488372	04/09/2020	25 Goodrick Loop, Willagee  9 Goodrick Loop, Willagee  12 Goodrick Loop, Willagee  6 Goodrick Loop, Willagee  85 Goodrick Loop, Willagee  61 Goodrick Loop, Willagee	0.2483 Ha	

**Customer Advices for Reserve Actions  
1/12/2020 - 31/12/2020**

**Shire of Menzies 1/12/2020 - 31/12/2020**

Reserve No.	Land Description	DPLH File No.	Volume/Folio	Action	Document No.	Registered	Street Name	Area	Public Plans
30490	Lot 300 on Deposited Plan 403087	02203-1969	3172-376	Amendment of Reserve to now comprise Lot 300 on Deposited Plan 403087 in lieu of unnumbered Delisser Location and its area being reduced to 2417201 hectares accordingly.	O569076	30/11/2020	Great Victoria Desert Nature Reserve	2417201 Ha	Forrest (500)

**Commented [MH2]:** Vested with CPC.

**Customer Advices for Reserve Actions  
1/12/2020 - 31/12/2020**

**Shire of Murray 1/12/2020 - 31/12/2020**

Reserve No.	Land Description	DPLH File No.	Volume/Folio	Action	Document No.	Registered	Street Name	Area	Public Plans
14364	Lot 376 on Deposited Plan 37888	08509-1911	3131-850	Change of Purpose to "For the purposes of the School Education Act 1999"	O494447	11/09/2020	8 Newton Street, Dwellingup	1.6592 Ha	BG32 (2) 26.20
14364	Lot 376 on Deposited Plan 37888	08509-1911	3131-850	Management Order to Minister for Education care of Department of Education of 151 Royal Street EAST PERTH WA 6004 for the designated purpose of "For the purposes of the School Education Act 1999"	O494448	11/09/2020	8 Newton Street, Dwellingup	1.6592 Ha	BG32 (2) 26.20
14364	Lot 376 on Deposited Plan 37888	08509-1911	3131-850	Revocation of Management Order No. I598733.	O494446	11/09/2020	8 Newton Street, Dwellingup	1.6592 Ha	BG32 (2) 26.20
53734	Lot 311 on Deposited Plan 415697	00300-2020	3172-53	Management Order to Shire of Murray of PO Box 21 PINJARRA WA 6208 for the designated purpose of "Public Recreation"	O496914	15/09/2020	Lakes Road, North Dandalup	0.2543 Ha	
53734	Lot 311 on Deposited Plan 415697	00300-2020	3172-53	Reserve Creation for the designated purpose of "Public Recreation".	O496913	15/09/2020	Lakes Road, North Dandalup	0.2543 Ha	

**Customer Advices for Reserve Actions  
1/12/2020 - 31/12/2020**

**City of Perth 1/12/2020 - 31/12/2020**

Reserve No.	Land Description	DPLH File No.	Volume/Folio	Action	Document No.	Registered	Street Name	Area	Public Plans
48583	Lot 603 on Deposited Plan 414938	51340-2004	3171-951	Management Order to The Minister for Transport care of Department of Transport of 5 Newman Court FREMANTLE WA 6160.  To be utilised for the designated purpose of "Use and Requirements of the Marine and Harbours Act 1981" only, for the designated purpose of "Use and Requirements of the Marine and Harbours Act 1981"	O492033	09/09/2020	Barrack Square, Perth	0.2759 Ha	
48583	Lot 603 on Deposited Plan 414938	51340-2004	3171-951	Revocation of Management Order No. J711816	O492032	09/09/2020	Barrack Square, Perth	0.2759 Ha	
53302	Lot 500 on Deposited Plan 406506  Lot 502 on Deposited Plan 406506	00270-2018	3170-375  3170-377	Variation of Management Order to Metropolitan Redevelopment Authority with the following conditions:  To include Power to Licence (or sub-licence) for the designated purpose is granted for the whole or any portion thereof for any term not exceeding five (5) years from the date of the licence (or sub-licence) in accordance with the Metropolitan Redevelopment Act 2011 (WA). For the designated purpose of "Road Purposes"	O488341	04/09/2020	Telethon Avenue, Perth	0.3894 Ha	

**Customer Advices for Reserve Actions**  
**1/12/2020 - 31/12/2020**

**Shire of Serpentine-Jarrahdale 1/12/2020 - 31/12/2020**

Reserve No.	Land Description	DPLH File No.	Volume/Folio	Action	Document No.	Registered	Street Name	Area	Public Plans
53286	Lot 8041 on Deposited Plan 412049	00227-2018	3169-203	Reserve Creation for the designated purpose of "Public Recreation and Drainage".	O503267	22/09/2020	Kinsella Avenue, Byford	1.1599 Ha	

**Customer Advices for Reserve Actions  
1/12/2020 - 31/12/2020**

**City of Swan 1/12/2020 - 31/12/2020**

Reserve No.	Land Description	DPLH File No.	Volume/Folio	Action	Document No.	Registered	Street Name	Area	Public Plans
30782	Lot 8571 on Plan 9509	03002-1970	3138-614	Reserve Cancellation "Kindergarten and Infant Health Centre"	O586361	15/12/2020	Barlow Court, Lockridge	0.1798 Ha	BG34 (02) 18.32
31067	Lot 8655 on Diagram 12887	00290-2019	3015-474	Reserve Cancellation "Conservation of Flora and Fauna"	O486239	02/09/2020	Lot 8655 Chittering Road, Bullsbrook	5.2432 Ha	
47703	Lot 302 on Deposited Plan 406313	50207-2004	3172-438	Amendment of Reserve to add Lot 302 on Deposited Plan 406313 into Reserve 47703 and its area being increased to 19.56 hectares, accordingly.	O573757	03/12/2020	Lloyd Street, Midland	19.56 Ha	
51207	Lot 301 on Deposited Plan 406313	00260-2012	3172-437	Amendment of Reserve to add Lot 301 on Deposited Plan 406313 into Reserve 51207 and its area being increased to 8.2313 hectares, accordingly.	O573756	03/12/2020	Lloyd Street, Midland	8.2313 Ha	
51207	Lot 515 on Deposited Plan 50077	00260-2012	3020-986	Amendment of Reserve to include Lot 300 on Deposited Plan 74017 in lieu of Lot 515 on Deposited Plan 50077 and its area decreasing to 7.9169 hectares, accordingly.	O574290	03/12/2020	Clayton Street, Midland	7.9169 Ha	
53453	Lot 1 on Diagram 12480 Lot 8655 on Diagram 12887	00290-2019	3171-449 3015-474	Reserve Creation for the designated purpose of "Conservation of Flora and Fauna".	O486241	02/09/2020	Chittering Road, Bullsbrook	5.2432 Ha	
53453	Lot 8655 on Diagram 12887	00290-2019	3015-474	Amendment of Reserve to include Lot 8655 on Diagram 12887 and its area being increased to 12.0572 hectares accordingly.	O486240	02/09/2020	Chittering Road, Bullsbrook	12.0572 Ha	
53710	Lot 10616 on Deposited Plan 54577	00265-2020	3171-900	Reserve Creation for the designated purpose of "Public Recreation and Drainage".	O488344	04/09/2020	Discovery Vista, Ellenbrook	1.4065 Ha	
53710	Lot 10616 on Deposited Plan 54577	00265-2020	3171-900	Management Order to City of Swan of PO Box 196 MIDLAND WA 6936 for the designated purpose of "Public Recreation and Drainage"	O488345	04/09/2020	Discovery Vista, Ellenbrook	1.4065 Ha	

**Commented [MH3]:** New Reserve vested with CPC.

**Commented [MH4]:** Addition to CPC reserve.



**Customer Advices for Reserve Actions  
1/12/2020 - 31/12/2020**

**City of Vincent 1/12/2020 - 31/12/2020**

Reserve No.	Land Description	DPLH File No.	Volume/Folio	Action	Document No.	Registered	Street Name	Area	Public Plans
51666	Lot 300 on Strata Plan 66746  Lot 301 on Survey-Strata Plan 80446	00076-2014	3164-3  3171-360	Management Order to City of Vincent of PO Box 82 LEEDERVILLE WA 6902  To be used for the designated purpose of "Right of Way" only. for the designated purpose of "Right of Way"	O493236	10/09/2020	Docket Lane, North Perth	0.0016 Ha	
51666	Lot 301 on Survey-Strata Plan 80446	00076-2014	3171-360	Amendment of Reserve to add Lot 301 on Survey-Strata Plan 80446 and of its area being increased to 0.0016 hectares accordingly.	O493235	10/09/2020	Docket Lane, North Perth	0.0016 Ha	
52109	Lot 400 on Survey-Strata Plan 80073	01658-2003	3170-907	Amendment of Reserve to add Lot 400 on Survey-Strata Plan 80073 and its area being increased to 0.1495 hectares accordingly.	O493226	10/09/2020	Sekem Street, North Perth	0.1495 Ha	
52109	Lot 510 on Deposited Plan 67773  Lot 520 on Deposited Plan 67773  Lot 530 on Deposited Plan 67773  Lot 540 on Deposited Plan 67773  Lot 400 on Survey-Strata Plan 80073	01658-2003	3024-796  3024-797  3024-798  3024-799  3170-907	Management Order to City of Vincent of PO Box 82 LEEDERVILLE WA 6902  To be used for the designated purpose of "Right of Way" only.	O493227	10/09/2020	Sekem Street, North Perth	0.1495 Ha	
52225	Lot 502 on Deposited Plan 410232	00680-2015	3170-363	Amendment of Reserve to add Lot 502 on Deposited Plan 410232 and its area being increased to 0.0026 hectares accordingly.	O488377	04/09/2020	Final Lane, Leederville	0.0026 Ha	
52225	Lot 502 on Deposited Plan 410232  Lot 402 on Deposited Plan 74790	00680-2015	3165-229  3170-363	Management Order to City of Vincent of PO Box 82 LEEDERVILLE WA 6902 for the designated purpose of "Right of Way"	O488378	04/09/2020	Final Lane, Leederville	0.0026 Ha	

**Customer Advices for Reserve Actions  
1/12/2020 - 31/12/2020**

**City of Vincent 1/12/2020 - 31/12/2020**

Reserve No.	Land Description	DPL File No.	Volume/Folio	Action	Document No.	Registered	Street Name	Area	Public Plans
53414	Lot 300 on Deposited Plan 411470	00296-2019	3169-893	Management Order to City of Vincent of PO Box 82 LEEDERVILLE WA 6902 for the designated purpose of "Right of Way"	O500504	18/09/2020	Alma Road, North Perth	0.0014 Ha	
53414	Lot 300 on Deposited Plan 411470	00296-2019	3169-893	Reserve Creation for the designated purpose of "Right of Way".	O500503	18/09/2020	Alma Road, North Perth	0.0014 Ha	
53499	Lot 301 on Deposited Plan 413601	00361-2019	3170-204	Management Order to City of Vincent of PO Box 82 LEEDERVILLE WA 6902 To be utilised for the designated purpose of "Right of Way" only. for the designated purpose of "Right of Way"	O488416	04/09/2020	Merifield Lane, Mount Lawley	0.0008 Ha	DP413601
53499	Lot 301 on Deposited Plan 413601	00361-2019	3170-204	Reserve Creation for the designated purpose of "Right of Way".	O488415	04/09/2020	Merifield Lane, Mount Lawley	0.0008 Ha	DP413601
53576	Lot 300 on Survey-Strata Plan 80227	00052-2020	3170-703	Management Order to City of Vincent of PO Box 82 LEEDERVILLE WA 6902 for the designated purpose of "Right of Way"	O488397	04/09/2020	Claverton Street, North Perth	0.01 Ha	
53576	Lot 300 on Survey-Strata Plan 80227	00052-2020	3170-703	Reserve Creation for the designated purpose of "Right of Way".	O488396	04/09/2020	Claverton Street, North Perth	0.001 Ha	
53588	Lot 300 on Survey-Strata Plan 75179	00065-2020	3170-947	Management Order to City of Vincent of PO Box 82 LEEDERVILLE WA 6902 for the designated purpose of "Right of Way"	O488383	04/09/2020	Shakespeare Street, Leederville	0.0009 Ha	
53588	Lot 300 on Survey-Strata Plan 75179	00065-2020	3170-947	Reserve Creation for the designated purpose of "Right of Way".	O488382	04/09/2020	Shakespeare Street, Leederville	0.0009 Ha	
53643	Lot 300 on Survey-Strata Plan 80901	00136-2020	3171-442	Management Order to City of Vincent of PO Box 82 LEEDERVILLE WA 6902 To be used for the designated purpose of "Right of Way" only. for the designated purpose of "Right of Way"	O493251	10/09/2020	Leake Street, North Perth	0.0007 Ha	
53643	Lot 300 on Survey-Strata Plan 80901	00136-2020	3171-442	Reserve Creation for the designated purpose of "Right of Way".	O493250	10/09/2020	Leake Street, North Perth	0.0007 Ha	

**Customer Advices for Reserve Actions  
1/12/2020 - 31/12/2020**

**City of Vincent 1/12/2020 - 31/12/2020**

Reserve No.	Land Description	DPLH File No.	Volume/Folio	Action	Document No.	Registered	Street Name	Area	Public Plans
53662	Lot 301 on Survey-Strata Plan 73762	00176-2020	3171-585	Management Order to City of Vincent of PO Box 82 LEEDERVILLE WA 6902  To be used for the designated purpose of "Right of Way" only. for the designated purpose of "Right of Way"	O493293	10/09/2020	Arnold Lane, Mount Lawley	0.0008 Ha	
53662	Lot 301 on Survey-Strata Plan 73762	00176-2020	3171-585	Reserve Creation for the designated purpose of "Right of Way".	O493292	10/09/2020	Arnold Lane, Mount Lawley	0.0008 Ha	
53665	Lot 300 on Survey-Strata Plan 78977	00167-2020	3171-546	Management Order to City of Vincent of PO BOX 82 LEEDERVILLE WA 6902  To be used for the designated purpose of "Right of Way" only for the designated purpose of "Right of Way"	O499929	17/09/2020	35 Scarborough Beach Road, North Perth	0.0008 Ha	Survey-Strata Plan 78977
53665	Lot 300 on Survey-Strata Plan 78977	00167-2020	3171-546	Reserve Creation for the designated purpose of "Right of Way".	O499928	17/09/2020	35 Scarborough Beach Road, North Perth	0.0008 Ha	Survey-Strata Plan 78977
53668	Lot 305 on Survey-Strata Plan 81058	00181-2020	3171-550	Reserve Creation for the designated purpose of "Right of Way".	O500508	18/09/2020	Pennant Street, North Perth	0.0007 Ha	
53668	Lot 305 on Survey-Strata Plan 81058	00181-2020	3171-550	Management Order to City of Vincent of PO BOX 82 LEEDERVILLE WA 6007 for the designated purpose of "Right of Way"	O500509	18/09/2020	Pennant Street, North Perth	0.0007 Ha	
53683	Lot 302 on Survey-Strata Plan 81474  Lot 303 on Survey-Strata Plan 81475	00214-2020	3171-672  3171-674	Management Order to City of Vincent of PO Box 82 LEEDERVILLE WA 6902 To be used for the designated purpose of "Right of Way" only. for the designated purpose of "Right of Way"	O493288	10/09/2020	Vincent Street, North Perth  Norfolk Street, North Perth	0.0014 Ha	
53683	Lot 302 on Survey-Strata Plan 81474  Lot 303 on Survey-Strata Plan 81475	00214-2020	3171-672  3171-674	Reserve Creation for the designated purpose of "Right of Way".	O493287	10/09/2020	Vincent Street, North Perth  Norfolk Street, North Perth	0.0014 Ha	

**Customer Advices for Reserve Actions  
1/12/2020 - 31/12/2020**

**City of Vincent 1/12/2020 - 31/12/2020**

Reserve No.	Land Description	DPLH File No.	Volume/Folio	Action	Document No.	Registered	Street Name	Area	Public Plans
53690	Lot 802 on Deposited Plan 416460	00229-2020	3171-807	Management Order to City of Vincent of PO Box 82 LEEDERVILLE WA 6902 for the designated purpose of "Right of Way"	O496910	15/09/2020	379 Walcott Street, Coolbinia	0.0006 Ha	
53690	Lot 802 on Deposited Plan 416460	00229-2020	3171-807	Reserve Creation for the designated purpose of "Right of Way".	O496909	15/09/2020	379 Walcott Street, Coolbinia	0.0006 Ha	
53701	Lot 300 on Strata Plan 79959	00238-2020	3171-819	Management Order to City of Vincent of PO Box 82 LEEDERVILLE WA 6902 for the designated purpose of "Right of Way"	O496919	15/09/2020	Chelmsford Road, Mount Lawley	0.0018 Ha	
53701	Lot 300 on Strata Plan 79959	00238-2020	3171-819	Reserve Creation for the designated purpose of "Right of Way".	O496918	15/09/2020	Chelmsford Road, Mount Lawley	0.0018 Ha	
53718	Lot 300 on Survey-Strata Plan 77841	00279-2020	3171-957	Management Order to City of Vincent of PO Box 82 LEEDERVILLE WA 6902 for the designated purpose of "Right of Way"	O496939	15/09/2020	240 Brisbane Street, Perth	0.0017 Ha	
53718	Lot 300 on Survey-Strata Plan 77841	00279-2020	3171-957	Reserve Creation for the designated purpose of "Right of Way".	O496938	15/09/2020	240 Brisbane Street, Perth	0.0017 Ha	

**Customer Advices for Reserve Actions  
1/12/2020 - 31/12/2020**

**City of Wanneroo 1/12/2020 - 31/12/2020**

Reserve No.	Land Description	DPLH File No.	Volume/Folio	Action	Document No.	Registered	Street Name	Area	Public Plans
53730	Lot 607 on Deposited Plan 412851	00292-2020	3169-108	<p>Management Order to City of Wanneroo of Locked Bag 1 WANNEROO WA 6946</p> <p>i) To be utilised for the designated purpose of "Public Recreation" only,</p> <p>ii) Power to Licence (or sub-licence) is granted for the whole or any portion thereof for any term not exceeding twenty-one (21) years from the date of the licence subject to the approval in writing of the Minister for Lands being first obtained to each and every licence or assignment of licence, pursuant also to the provisions of section 18 of the Land Administration Act 1997. for the designated purpose of "Public Recreation"</p>	O489754	07/09/2020	182 Skysail Avenue, Alkimos	4.4109 Ha	
53730	Lot 607 on Deposited Plan 412851	00292-2020	3169-108	Reserve Creation for the designated purpose of "Public Recreation".	O489753	07/09/2020	182 Skysail Avenue, Alkimos	4.4109 Ha	

**Customer Advices for Reserve Actions  
1/12/2020 - 31/12/2020**

**Shire of Wongan-Ballidu 1/12/2020 - 31/12/2020**

Reserve No.	Land Description	DPLH File No.	Volume/Folio	Action	Document No.	Registered	Street Name	Area	Public Plans
22526	Lot 501 on Deposited Plan 59017  Lot 503 on Deposited Plan 59017	50664-2006	3154-347  3154-348	Change of Purpose to "For the purposes of the School Education Act 1999"	O485122	01/09/2020	Lot 501 Quinlan Street, Wongan Hills  Lot 503 Quinlan Street, Wongan Hills	11.1263 Ha	
22526	Lot 501 on Deposited Plan 59017  Lot 503 on Deposited Plan 59017	50664-2006	3154-347  3154-348	Management Order to Minister for Education care of Department of Education of 151 Royal Street, EAST PERTH WA 6004 for the designated purpose of "For the purposes of the School Education Act 1999"	O485123	01/09/2020	Lot 501 Quinlan Street, Wongan Hills  Lot 503 Quinlan Street, Wongan Hills	11.1263 Ha	

**Customer Advices for Reserve Actions  
1/12/2020 - 31/12/2020**

**Shire of Wyalkatchem 1/12/2020 - 31/12/2020**

Reserve No.	Land Description	DPLH File No.	Volume/Folio	Action	Document No.	Registered	Street Name	Area	Public Plans
15004	Lot 504 on Deposited Plan 60953	02588-1987	3156-735	Amendment of Reserve to include Lot 506 on Deposited Plan 415363 in lieu of Lot 504 on Deposited Plan 60953 and the area being decreased to 37.8540 hectares, accordingly.	O486230	02/09/2020	Hands Drive Wyalkatchem	37.854 Ha	BJ36 (2) 23.30
53630	Lot 505 on Deposited Plan 415363	00119-2020	3172-450	Management Order to Water Corporation (ABN 28 003 434 917) a statutory body corporate established under the Water Corporation Act 1995 of 629 Newcastle Street LEEDERVILLE WA 6007  1. Reserve 53630 for the purpose of "Chlorine Dosing Plant" only  2. Power to lease (or sub lease or licence) for the designated purpose is granted for the whole or any portion thereof for any term not exceeding twenty one (21) years from the date of the lease subject to the approval in writing of the Minister for Lands being first obtained to each and every lease or assignment of lease, pursuant also to the provisions of section 18 and section 19 of the Land Administration Act 1997. for the designated purpose of "Chlorine Dosing Plant"	O486232	02/09/2020	Hands Drive Wyalkatchem	0.2631 Ha	BJ36 (2) 23.30
53630	Lot 505 on Deposited Plan 415363	00119-2020	3172-450	Reserve Creation for the designated purpose of "Chlorine Dosing Plant".	O486231	02/09/2020	Hands Drive Wyalkatchem	0.2631 Ha	BJ36 (2) 23.30

**Customer Advices for Reserve Actions  
1/12/2020 - 31/12/2020**

**Shire of Yilgarn 1/12/2020 - 31/12/2020**

Reserve No.	Land Description	DPLH File No.	Volume/Folio	Action	Document No.	Registered	Street Name	Area	Public Plans
2390	Southern Cross Townsite	00058-1890	0000-000	Reserve Cancellation "Boring purposes"	O499918	17/09/2020		0.4047 Ha	Southern Cross T/S



## Reserve Details Report -26650

Reserve	26650	Legal Area (ha)	1072.9395
Name	HASSELL NATIONAL PARK	Status	CURRENT
Type	N/A	Current Purpose	NATIONAL PARK
File Number	1890/61		
Notes	N/A		
Additional Reserve Information	RESERVE COMPRISES LOTS 500 TO 519 ON DP419230 (O561977)		

Class	Responsible Agency	Date of Last Change
A	DEPARTMENT OF BIODIVERSITY, CONSERVATION AND ATTRACTIONS (SCLM)	15/01/2021

Management Order	Document Number
NATIONAL PARKS AUTHORITY OF WESTERN AUSTRALIA	N/A

Land Use
NATIONAL PARK

Local Government Authority
CITY OF ALBANY

CLT Number	Parcel Identifier	Street Address, Suburb	File Number	PIN	Area (m <sup>2</sup> )
LR3172/398	Lot 500 On Deposited Plan 419230	No Street Address Information Available	01890-1961-01RO	12421339	114732
LR3172/399	Lot 501 On Deposited Plan 419230	No Street Address Information Available	01890-1961-01RO	12421341	136484
LR3172/400	Lot 502 On Deposited Plan 419230	No Street Address Information Available	01890-1961-01RO	12421342	277454
LR3172/401	Lot 503 On Deposited Plan 419230	No Street Address Information Available	01890-1961-01RO	12421343	32109
LR3172/402	Lot 504 On Deposited Plan 419230	No Street Address Information Available	01890-1961-01RO	12421344	282553
LR3172/403	Lot 505 On Deposited Plan 419230	No Street Address Information Available	01890-1961-01RO	12421345	6117

CLT Number	Parcel Identifier	Street Address, Suburb	File Number	PIN	Area (m <sup>2</sup> )
LR3172/404	Lot 506 On Deposited Plan 419230	No Street Address Information Available	01890-1961-01RO	12421346	1982415
LR3172/405	Lot 507 On Deposited Plan 419230	No Street Address Information Available	01890-1961-01RO	12421347	1343395
LR3172/406	Lot 508 On Deposited Plan 419230	No Street Address Information Available	01890-1961-01RO	12421348	835711
LR3172/407	Lot 509 On Deposited Plan 419230	No Street Address Information Available	01890-1961-01RO	12421349	717048
LR3172/408	Lot 510 On Deposited Plan 419230	No Street Address Information Available	01890-1961-01RO	12421350	969036
LR3172/409	Lot 511 On Deposited Plan 419230	No Street Address Information Available	01890-1961-01RO	12421351	331033
LR3172/410	Lot 512 On Deposited Plan 419230	No Street Address Information Available	01890-1961-01RO	12421352	356882
LR3172/411	Lot 513 On Deposited Plan 419230	No Street Address Information Available	01890-1961-01RO	12421353	169319
LR3172/412	Lot 514 On Deposited Plan 419230	No Street Address Information Available	01890-1961-01RO	12421354	326528
LR3172/413	Lot 515 On Deposited Plan 419230	No Street Address Information Available	01890-1961-01RO	12421355	850465
LR3172/414	Lot 516 On Deposited Plan 419230	No Street Address Information Available	01890-1961-01RO	12421356	675948
LR3172/415	Lot 517 On Deposited Plan 419230	No Street Address Information Available	01890-1961-01RO	12421357	61102
LR3172/416	Lot 518 On Deposited Plan 419230	No Street Address Information Available	01890-1961-01RO	12421358	716736
LR3172/417	Lot 519 On Deposited Plan 419230	No Street Address Information Available	01890-1961-01RO	12421359	542001

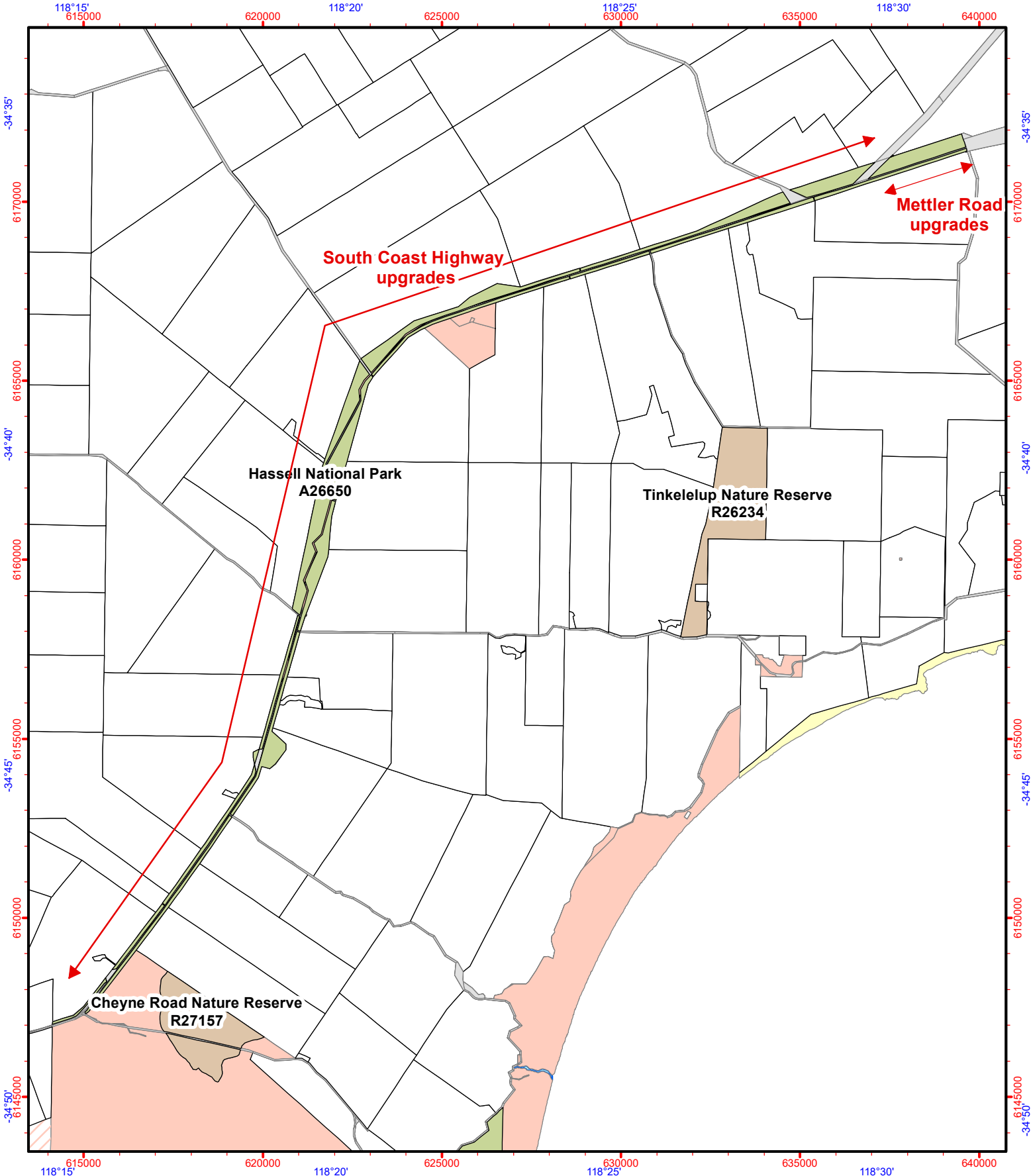
Previous Certificates of Title	Status

Document Number/Gazette Page	Date	Type	Text
O613412	15/01/2021	Current Area	1072.9395

Document Number/Gazette Page	Date	Type	Text
O561977	23/11/2020	Historical Area	1072.9395
N/A	23/11/2020	Current Vesting	MANAGEMENT ORDER NATIONAL PARKS AUTHORITY OF WESTERN AUSTRALIA
N806594	11/01/2018	Historical Area	1258.4960
N806594	11/01/2018	Responsible Agency	DEPARTMENT OF BIODIVERSITY, CONSERVATION AND ATTRACTIONS (SCLM)
1548	03/05/1985	Historical Area	1264.6104 BY RD.17195
2101	13/07/1984	Historical Area	1265.0104 ACT 6 - 1984 INCLUDE LOC 7473
2864	23/07/1982	Area Reduced by	1264.7879 BY RD.16791
3448	14/09/1973	Current Name	HASELL NATIONAL PARK
3933	29/09/1972	Vesting Revoked	[No text]
3934	29/09/1972	Boards	NATIONAL PARKS BOARD OF W A
1359	07/05/1971	Historical Vesting	VEST NATIONAL PARKS BOARD OF W A
98	15/01/1971	Class	A
118	15/01/1971	Area Increased by	3160.3.13
780	08/03/1963	Historical Class	A
794	08/03/1963	Original Gazettal and page	ORIGINAL GAZETTE
N/A	08/03/1963	Current Purpose	NATIONAL PARK
N/A	08/03/1963	Correspondence File Number	1890/61
N/A	08/03/1963	Historical Vesting	VEST NATIONAL PARKS AUTHORITY OF W A ACT 19 - 1976
N/A	08/03/1963	Location	PLANTAGENET,7473
N/A	08/03/1963	Original Area	3160.0.0
N/A	08/03/1963	Public Plan	MT MANYPEAKS NW, GREENRANGE SW, TWO PEOPLES BAY NE
N/A	08/03/1963	Street Name	SOUTH COAST HIGHWAY
N/A	08/03/1963	Survey Number	OP:8272,8273,8276,8277,8282,8287-9,8293-4,8297-300
N/A	N/A	Metric Conversion	ABT1281.9758,P69

date: Jan 29, 2021, 10:12:26 AM

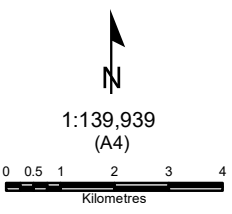
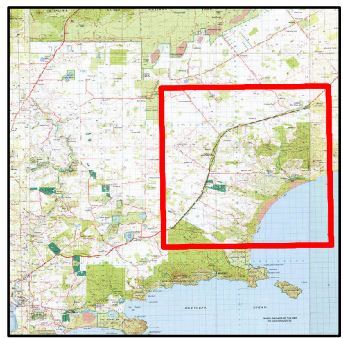
# Road upgrades impacting Hassell National Park Class 'A', Reserve 26650



Graticule shown at 5 minutes intervals  
Grid shown at 5000 metre intervals

## Legend

- National Park
- Nature Reserve
- Freehold
- Crown Reserve
- Reserve / Lease
- Leases
- UCL
- Public Roads/Other Public Lands
- Water



GDA2020 MGA Zone 50

**Produced by the  
Department of  
Biodiversity, Conservation  
and Attractions**

Produced at 8:28am, on Jan 29, 2021



Roads and tracks on land managed by DBCA may contain unmarked hazards and their surface condition is variable. Exercise caution and drive to conditions on all roads.

The Dept. of Biodiversity, Conservation and Attractions does not guarantee that this map is without flaw of any kind and disclaims all liability for any errors, loss or other consequence which may arise from relying on any information depicted.

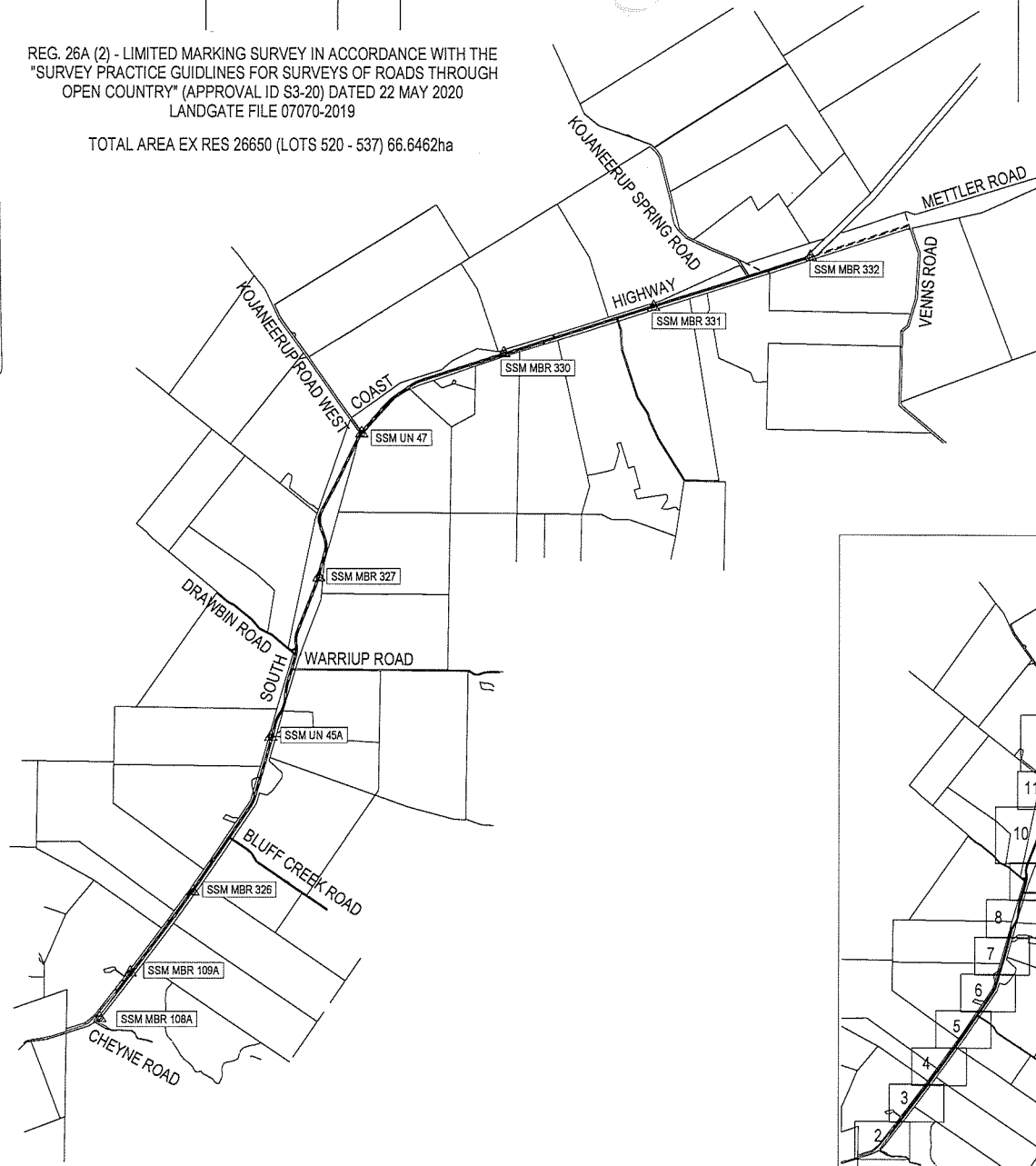
VER.	AMENDMENT	AUTHORISED BY	DATE
2	PLAN EXAMINATION REQUIREMENTS	M. NORMAN	29/6/2020

INTERESTS AND NOTIFICATIONS							
SUBJECT	PURPOSE	STA	ANCE	ORIGIN	LAND BURDENED	BENEFIT TO	COMMENTS

TYPE	CROWN	S.S.A. NO
PURPOSE	SUBDIVISION	
PLAN OF	LOTS 500 TO 537	
FORMER TENURE	SEE TABLE	
LOCAL AUTHORITY	CITY OF ALBANY	
LOCALITY	CHEYNES, MANYPEAKS & GREEN RANGE	
D.O.L. FILE	01890-1961	
FIELD RECORD	150946	

REG. 26A (2) - LIMITED MARKING SURVEY IN ACCORDANCE WITH THE "SURVEY PRACTICE GUIDELINES FOR SURVEYS OF ROADS THROUGH OPEN COUNTRY" (APPROVAL ID S3-20) DATED 22 MAY 2020  
LANDGATE FILE 07070-2019

TOTAL AREA EX RES 26650 (LOTS 520 - 537) 66.6462ha



SURVEYOR'S CERTIFICATE - REG 54  
I, M. NORMAN hereby certify that this plan is accurate and is a correct representation of the -  
(a) "survey, and/or  
(b) "calculations from measurements recorded in the field records,  
[\* delete if inapplicable]  
undertaken for the purposes of this plan and that it complies with the relevant written law(s) in relation to which it is lodged.

M. Norman  
2020.06.29 14:30:17 -0800  
LICENSED SURVEYOR DATE

LODGED		
19-Jun-20	\$0.00	1046767
DATE	FEE PAID	ASSESS No.

I.S.C.

R.LIST	EXAMINED	1-7-2020
		DATE

WESTERN AUSTRALIAN PLANNING COMMISSION  
FILE Exempt from WAPC Approval

Delegated under S.16 P&D Act 2005 DATE

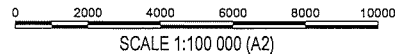
IN ORDER FOR DEALINGS  
SUBJECT TO  
Class A Reserve Action

*RL*  
FOR INSPECTOR OF PLANS AND SURVEYS 1-7-2020  
DATE

APPROVED REG 26A(2)

INSPECTOR OF PLANS AND SURVEYS DATE  
(S. 18 Licensed Surveyors Act 1909)

JOHN KINNEAR & ASSOCIATES  
Consulting Surveyors  
45 COLLIE STREET  
PO BOX 293  
ALBANY WA 6331  
PHONE (08) 9842 1563 FAX (08) 9842 1570  
JKA REF: F989 DP Sheet 1 - F989 DP Sheet 1



HELD BY LANDGATE IN DIGITAL FORMAT ONLY

DWG REF: F989

LOT	FORMER TENURE	ON PLAN/DIAGRAM	TITLE
500	LOT 570	DP76866	LR3168/952
520	LOT 570	DP76866	LR6168/952
501-519	RES 26650		
521-537	RES 26650		



DEPOSITED PLAN  
**419230**  
SHEET 1 OF 20 SHEETS  
VERSION 2