

RESERVE ACTION SHEET: CONSERVATION RESERVES

RESERVE No. 26688

LOCAL GOVERNMENT: City of Albany, Shire of Plantagenet

NAME: South Stirling Nature Reserve

PURPOSE: Conservation of Flora and Fauna

VESTING: Management Order Conservation Commission of Western Australia

ACTION

Reserve 26688 now comprises Lot 320 on DP 71099 in lieu of Lot 6881 on DP 209638. Lot 321 on DP 71099 excised from Reserve 26688 and included into Reserve 51085.

Total Area: 1714.7699

REASON FOR ACTION

The City of Albany sought the inclusion of the unused Rubbish Disposal Site (Reserve 3897) into Reserve 26688 as well as the excision of Lot 321 on DP 710999 from Reserve 26688 to provide access to 'Transfer Site'. 0.58 ha of South Stirling Nature reserve is needed to provide access to the site and formalise management of the road. DEC determined the site for excision as not critical for conservation value and permitted the excision.

The inclusion of Reserve 3897 into Reserve 26688 has been approved by DMP for conservation as a 5(1)(h) reserve, yet this issue is awaiting finalisation of the South West Alternative Settlement before proceeding.

Date of amendment: 12/10/2012

Maps: 29 and 16, 38


Customer advice: 46

Proposal Summary: 30

IUCN classification:

1	LAND UNIT LEADER	To note	<i>Ed</i> 17/6/2013
2	LAND UNIT	Send copies of advice and maps to: <ul style="list-style-type: none"> • Lisa Wright (Kensington) DIGITAL COPY • District Manager DIGITAL COPY • Regional Manager DIGITAL COPY Attach TENIS gazettal history to file Delete from District Proposals spreadsheets Create Conservation Commission summary	
3	DIRECTOR, NATURE CONSERVATION	To note	
4	C.I.S.	Please rename file/create new file Keyword: Activity: Subject: Free text:	

CONSERVATION COMMISSION SUMMARY SHEET

Item No.	Meeting date: 14 May 2012	
Item Title:	Proposed excision of 0.58 hectares from South Stirling Nature Reserve (Crown reserve No. 26688).	
Issue:	The Conservation Commission is asked to support a proposal to excise 0.58 hectares from South Stirling Nature Reserve (Crown reserve No. 26688) to provide access to the adjacent proposed 'Transfer Site' reserve.	
Director:	Gordon Wyre, Director Nature Conservation  9/5	
Purpose / Background:	<p>The City of Albany is seeking to rationalise management of its existing South Stirling landfill site. This site was built on unallocated Crown land (UCL) adjacent to the South Stirling Nature Reserve (Crown reserve No. 26688).</p> <p>South Stirling Nature Reserve is located south of the Stirling Range National Park (Class A, Crown reserve No. 14792) along Stirling School Road.</p> <p>The City of Albany proposes to excise the area of the existing landfill site from the UCL. This land would then be reserved with the purpose of 'Transfer Site' and a management order issued for the City of Albany.</p> <p>It is proposed that 0.58 hectares of South Stirling Nature Reserve is excised in order to provide access to the landfill site. The proposed excision contains the current access to the South Stirling landfill site and would formalise management of this road.</p> <p>A map of the proposed excision and new Crown reserve is at Attachment 1.</p> <p>The excision of 0.58 hectares from South Stirling Nature Reserve will result in a decrease in the Crown reserve's area from 1710.48 to 1709.9 hectares.</p>	
Recommendation:	That the Conservation Commission supports the proposal to excise 0.58 hectares from South Stirling Nature Reserve (Crown reserve no. 26688) for access to a proposed 'Transfer Site' reserve.	
Implementation / Action Plan:	DEC to advise the Department of Regional Development and Lands of the Conservation Commission's views and request they finalise the excision in accordance with the <i>Land Administration Act 1997</i> .	
Responsibility for action:	Nicola Mincham, Land Administration Officer	Target Date: As soon as possible

WHITE FOLDER - 13/6/13 RD.
 SHAPEFILE - 13/6/13 RD.
 TENIS - 13/6/13 RD.
 MAP INFO - UNAVAILABLE SINCE
 JAN '13

TO: NICOLA MINCHAM (LAND UNIT),
 ALL RELEVANT DATABASES INCLUDING
 TENIS HAVE BEEN AMENDED.
 DOCUMENTS ON THIS
 FILE ON
 ALBANY DISTRICT PGS

Customer Advice

Customer Advices for Reserve Actions
 1/12/2012 - 31/12/2012

Rodria - TENURE OFFICER (GIS SECTION) / DEC FILE 2010/010922

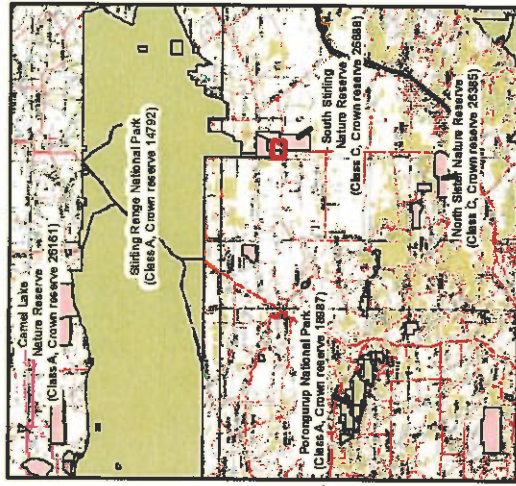
(SOUTH COAST REGION
 ALBANY DISTRICT)

Reserve No.	Land Description	DPI File No.	Volume/Folio	Action	Document No.	Registered	Street Name	Area	Public Plans
2031	Lot 500 on Deposited Plan 70038	00138-1891-02RO	0000-000	Amendment of Reserve to Include Lot 500 on Deposited Plan 70038 and its area being increased to 635.6400 hectares only.	M074157	12/10/2012	near Normans Beach Road, Manypeaks	535.64 Ha	Two Peoples Bay SE (15) & Breaksea NE 1:25000
26688, 26689	Lot 6095 on Deposited Plan 207277 Lot 320 on Deposited Plan 71099	02548-1962-02RO	3003-5 0000-000 0000-000 0000-000	Management Order to Conservation Commission of Western Australia care of Department of Environment and Conservation of Locked Bag 104, Bentley Delivery Centre, WA 6983. To be utilised for the designated purpose of "Conservation of Flora and Fauna", only, for the designated purpose of "Conservation of Flora and Fauna"	M074151	12/10/2012	Chillinup Road, South Stirling	1722.9531 Ha	Noorabup NE (25), South Stirling Townsite
26688	Lot 6881 on Deposited Plan 208638	02548-1962-02RO	3150-603 3150-603	Amendment of Reserve to To new comprise Lot 320 on Deposited Plan 71099 in lieu of Lot 6881 on Deposited Plan 208638 and its area being increased to 1714.7699 hectares, accordingly.	M074150	12/10/2012	Chillinup Road, South Stirling	1714.7699 Ha	Noorabup NE (25), South Stirling Townsite
26688, 26689	Lot 6095 on Deposited Plan 207277 Lot 6881 on Deposited Plan 208638	02548-1962-02RO	3003-5 3150-603 3150-603	?	M074148	12/10/2012	Chillinup Road, South Stirling	1710.4848 Ha	Noorabup NE (25), South Stirling Townsite
48779	Lot 500 on Deposited Plan 65706	00636-2012-01RO	3162-647 3162-647	Management Order to City of Albany of PO Box 484, Albany WA 6331 To be utilised for the designated purpose of "Public Recreation" only, for the designated purpose of "Public Recreation"	M098780	09/11/2012	Cuming Road, Gledhow	1.1866 Ha	BK26(2) 09.06
48779	Lot 500 on Deposited Plan 65706	00636-2012-01RO	3162-647	Reserve Creation for the designated purpose of "Public Recreation"	M098779	09/11/2012	Cuming Road, Gledhow	1.1866 Ha	BK26(2) 09.06
50920	Lot 500 on Deposited Plan 70038	00248-2011-01RO	3162-319	Management Order to City of Albany of Post Office Box 484, Albany WA 6331 To be utilised for the designated purpose of "Recreation and Landscape Protection" only for the designated purpose of "Recreation and Landscape Protection"	M109225	20/11/2012	Henry Street, Warrenup	22695 sqm	BK26(2) 10.09

SUM
 1702.2482

South Stirling Nature Reserve (Class C, Crown reserve 26688) City of Albany

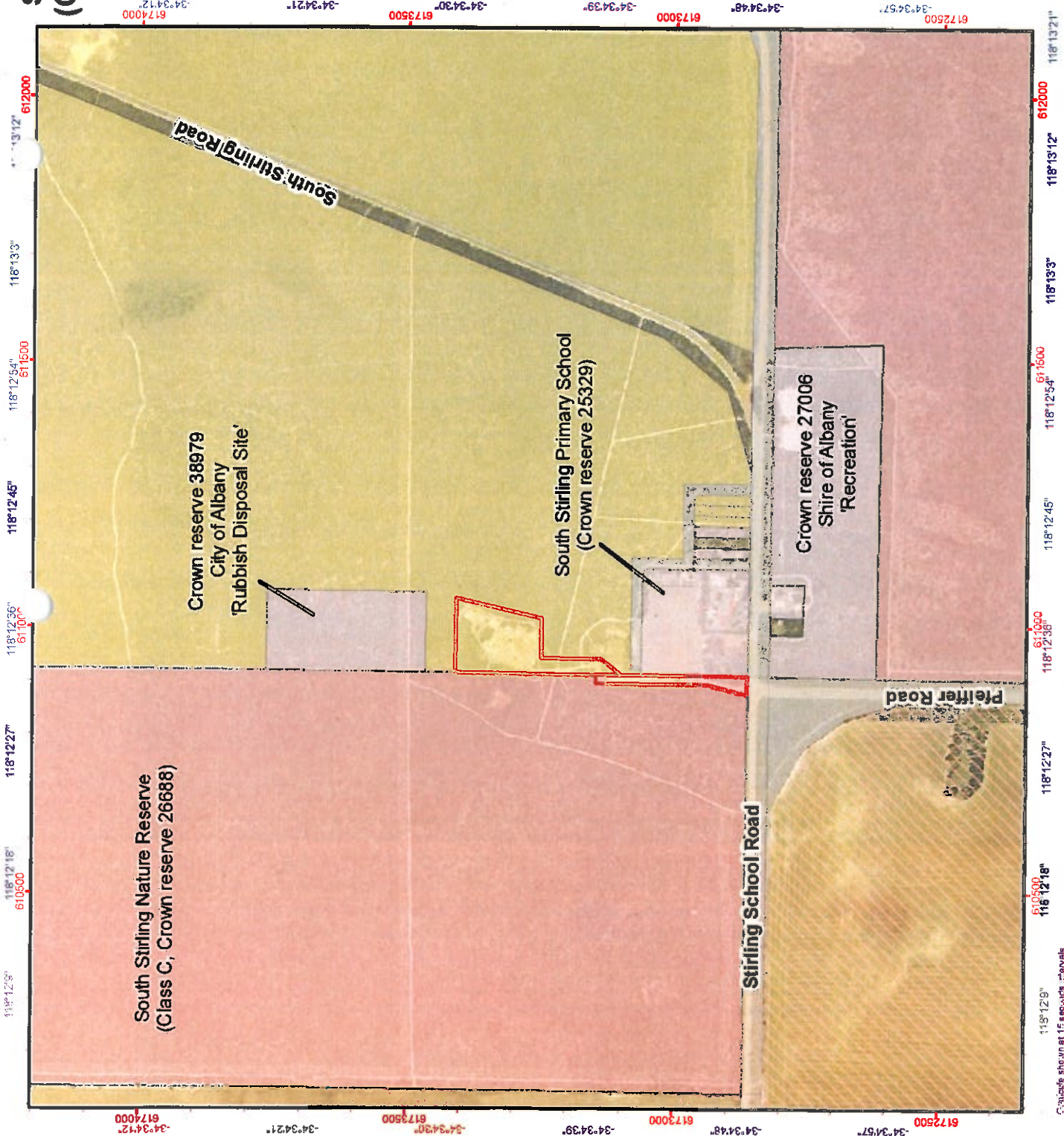
- Legend**
- Proposed excision
 - SOUTH_COAST Cadastral (Land Parcels)
 - DEC Estate (statewide)
 - Crown Lease
 - Conservation Park
 - Freehold
 - National Park
 - Lease / Reserve
 - Nature Reserve
 - Lease on State Forest / Timber Reserve
 - Marine Park
 - State Forest
 - Public Roads
 - State Forest / Timber Reserve
 - Unallocated Crown Land
 - Water
 - Other Crown Reserves



Produced by the
Department of
Environment and Conservation

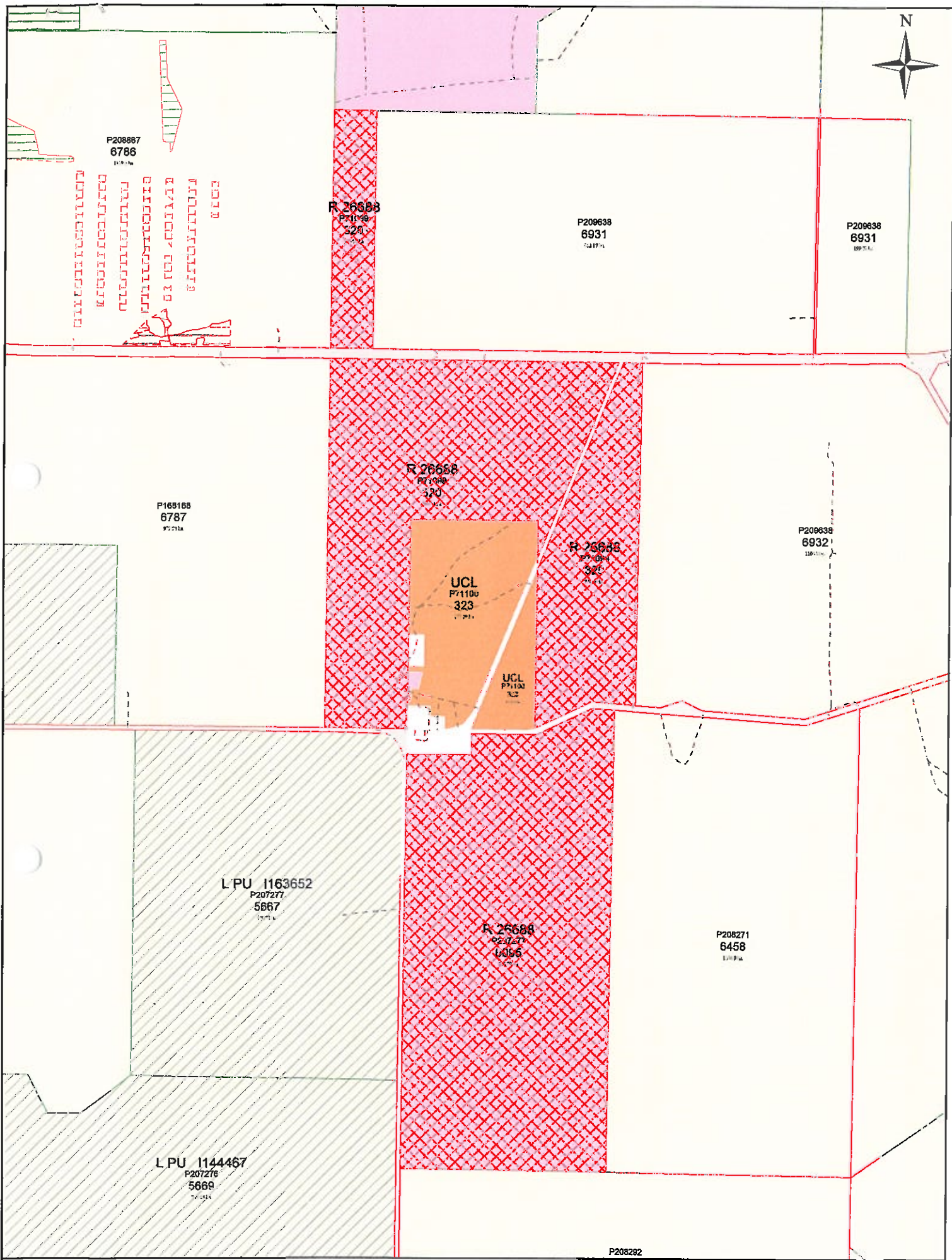


Dept. of Environ. & Conservation
Our environment, our future



The Dept. of Environment and Conservation does not guarantee that this map is without flaw of any kind and disclaims all liability for any errors, omissions or other consequences which may arise from relying on any information depicted. Roads and tracks on land managed by DEC may contain unmarked hazards and their surface condition is variable. Exercise caution and drive to conditions on all roads.

Cadastral shown at 15 second intervals
Grid shown at 600 metre intervals



Scale : 1:45000 (MGA)
 MGA : SW=607046.363,6167881.822 Zone 50 / NE=616111.976,6179705.21 Zone 50
 Lat/Long : -34°37'31.299", 118°10'03.947" / -34°31'03.993", 118°15'54.083" H 263mm by W 198mm

Printed : 07:49 Tue 8/Jan/2013
 © Western Australian Land Information Authority 2013

This product is for information purposes only and is not guaranteed. The information may be out of date and should not be relied upon without further verification from the original documents. Where the information is being used for legal purposes then the original documents must be searched for all legal requirements.

