

RESERVE ACTION SHEET: CONSERVATION RESERVES

RESERVE No. 29078

LOCAL GOVERNMENT: Shire of Chapman Valley

NAME : unnamed nature reserve

PURPOSE: Conservation of flora and fauna

VESTING: Conservation and Parks Commission

ACTION: Creation of a class A nature reserve

Total Area: 41.8748 hectares

REASON FOR ACTION:

The Department of Water advised the Department of Lands that unclassified Reserve 29078 (Lot 10979 on Plan 209728) with the purpose of 'water' was surplus to requirements. Field assessment determined that the reserve contained vegetation types of a high quality that are not common in the conservation estate and thus a suitable acquisition.

Date of amendment: 28/2/2019

Map: pp. 4

Customer advice: p.2

Proposal Summary: see blue tag (email A. Desmond 11/4/2016)

Recommended IUCN classification: 1a

Native Title: extinguished – reserve vested in 1968

| | | | |
|---|---|---|------------|
| 1 | LAND UNIT LEADER | To note | |
| 2 | LAND UNIT | Send scan of RAS, customer advice, Reserve Enquiry Detail and maps to: | |
| | | <ul style="list-style-type: none"> • Lisa Wright (Kensington) DIGITAL COPY • Operations Manager DIGITAL COPY • Regional Manager DIGITAL COPY • Geoffrey Banks GIS Branch DIGITAL COPY | AG 6/6/19 |
| | | Attach Landgate RED to file | AG 31/5/19 |
| | | Strikethrough from District Proposals spreadsheets | AG 31/5/19 |
| | | Create Conservation Commission summary | AG 31/5/19 |
| | | TENIS amendment | AG 30/5/19 |
| 3 | EXECUTIVE DIRECTOR, PARKS AND VISITOR SERVICES | To note | |
| 4 | C.I.S. | Please rename file/create new file Keyword: Activity: Subject: Free text: | N/A |

**Customer Advices for Reserve Actions
1/04/2019 - 30/04/2019**

Shire of Chapman Valley 1/04/2019 - 30/04/2019

| Reserve No. | Land Description | DPLH File No. | Volume/Folio | Action | Document No. | Registered | Street Name | Area | Public Plans |
|-------------|------------------------------------|---------------|--------------|---|--------------|------------|-------------------------|------------|--------------|
| 29078 | Lot 10979 on Deposited Plan 209728 | 01518-1967 | 3074-795 | Change of Purpose to "Conservation of Flora and Fauna" | O100352 | 28/02/2019 | St John Rd, East Yuna | 41.8748 Ha | Yuna NE (50) |
| 29078 | Lot 10979 on Deposited Plan 209728 | 01518-1967 | 3074-795 | Reserve Creation for the designated purpose of "Conservation of Flora and Fauna". | O100353 | 28/02/2019 | Wandin Road, East Yuna | 41.8748 Ha | 161/80 |
| 29078 | Lot 10979 on Deposited Plan 209728 | 01518-1967 | 3074-795 | Revocation of Management Order No. H335394 | O100351 | 28/02/2019 | St John Road, East Yuna | 41.8748 Ha | Yuna NE (50) |

Reserve Enquiry Detail [5100L][Screen Friendly](#) [Print Page](#)

| | | | |
|---------------------------------------|--|------------------------|---------------------------------|
| Reserve | 29078 | Legal Area (ha) | 41.8748 |
| Name | | Status | Current |
| Type | | Current Purpose | CONSERVATION OF FLORA AND FAUNA |
| Notes | | | |
| File Number | 1518/1967 | | |
| Additional Reserve Information | RES COMPRISES LOT 10979 ON DP 209728 (O100353) | | |

| Class | Responsible Agency | Date of Last Change |
|-------|---|---------------------|
| A | DEPARTMENT OF BIODIVERSITY, CONSERVATION AND ATTRACTIONS (SCLM) | 01/04/2019 |

| Management Orders | Document | Land Use | Local Government Authority |
|-----------------------------------|----------|---------------------------------|----------------------------|
| CONSERVATION AND PARKS COMMISSION | O100354 | CONSERVATION OF FLORA AND FAUNA | CHAPMAN VALLEY, SHIRE OF |

| Add Item | CLT Number | Parcel Identifier | Street Address | Suburb | File Number | PIN | Area (sqm) | Map Viewer |
|--------------------------|------------|--------------------------|----------------|--------|------------------|--------|------------|------------|
| <input type="checkbox"/> | LR3074-795 | Lot 10979 On Plan 209728 | | | 01518-1967-01RO. | 997837 | 418752.799 | |

Reserve Number 29078

| Previous Certificates of Title | Historic Crown Allotments |
|--------------------------------|---------------------------|
| | VICTORIA Location 10979 |

| Gaz Page/Document | Date | Type | Text |
|-------------------|------------|----------------------------|--|
| O100351 | 28/02/2019 | Vesting Revoked | REVOKED |
| O100352 | 28/02/2019 | Current Purpose | CONSERVATION OF FLORA AND FAUNA |
| O100353 | 28/02/2019 | Class | A |
| O100354 | 28/02/2019 | Current Vesting | VEST CONSERVATION AND PARKS COMMISSION |
| H335392 | 13/01/2000 | Vesting Revoked | REVOKED ORDER DATED 26.4.1968 |
| H335393 | 13/01/2000 | Location | VICTORIA LOC 10979 |
| H335393 | 13/01/2000 | Street Name | WANDIN ROAD |
| H335393 | 13/01/2000 | Survey Number | CS: PLAN 9728 |
| H335394 | 13/01/2000 | Historical Vesting | VEST: WATER & RIVERS COMMISSION |
| | 12/01/1988 | Public Plan | YUNA 1:25000 N.E. |
| 1120 | 26/04/1968 | Historical Vesting | VEST MINISTER FOR WATER RESOURCES |
| 1128 | 26/04/1968 | Original Gazettal and page | ORIGINAL GAZETTE |
| | 26/04/1968 | Current Area | 103.1.36 (41.8748) |
| | 26/04/1968 | Correspondence File Number | 1518/1967 |
| | 26/04/1968 | Historical Class | C |
| | 26/04/1968 | Historical Purposes | WATER |

This product is for information purposes only. A search of the original documentation is required for all legal purposes

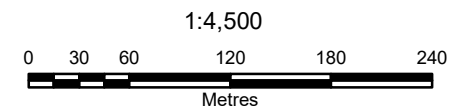
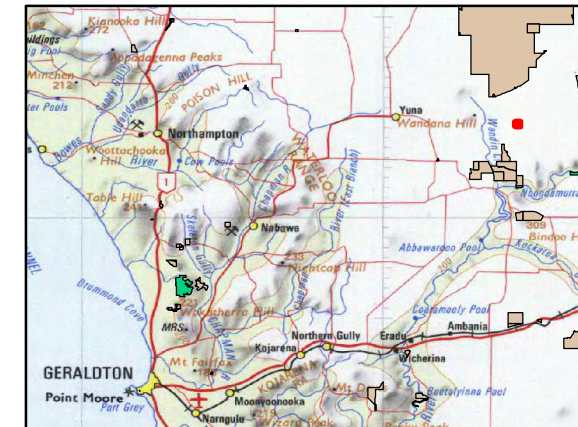

Western Australian Land Information Authority (Landgate)



A29078 Nature Reserve

Legend

- Freehold
- Crown Reserve
- Public Roads/Other Public Lands



GDA2020 MGA Zone 50

Graticule shown at 6 seconds intervals
Grid shown at 250 metre intervals

The Dept. of Biodiversity, Conservation and Attractions does not guarantee that this map is without flaw of any kind and disclaims all liability for any errors, loss or other consequence which may arise from relying on any information depicted.

Roads and tracks on land managed by DBCA may contain unmarked hazards and their surface condition is variable. Exercise caution and drive to conditions on all roads.



Produced by the
**Department of
Biodiversity, Conservation
and Attractions**
Produced at 1:25pm, on June 4, 2019