

RESERVE ACTION SHEET: CONSERVATION RESERVES

RESERVE No. A31737

LOCAL GOVERNMENT: Shire of Ravensthorpe

NAME: Fitzgerald River National Park

PURPOSE: National Park

VESTING: Conservation Commission

ACTION

Addition of Kent Location 12 (Lot 12 on Deposited Plan 169155) to Reserve 31737.

Total Area: 28,7847 to 28,7879.4ha

REASON FOR ACTION

In 1989 the then Department of Conservation and Land Management (CALM) purchased Kent Location 12, an enclave lot within the Fitzgerald River National Park. The block was purchased for addition to the park as it would help to rationalise the park's boundaries.

Due to an oversight by the Department of Regional Development and Lands (DRDL) Kent Location 12 was not added to the park in when the land was purchased. In 2001 CALM approached DRDL and requested they complete the addition, again this did not proceed. In 2010 DEC requested that the addition be completed. DRDL have now added Kent Location 12 to the Fitzgerald River National Park.

Date of amendment: 31/5/12

Maps: 104-105

Customer advice: 164

Proposal Summary: 106

IUCN classification: Ia

1	LAND UNIT LEADER	To note	KL 5/11/12
2	LAND UNIT	Send copies of advice and maps to: <ul style="list-style-type: none"> • Lisa Wright (Kensington) DIGITAL COPY • District Manager DIGITAL COPY • Regional Manager DIGITAL COPY Attach TENIS gazettal history to file Delete from District Proposals spreadsheets Create Conservation Commission summary	NM 5/11/12 NM 5/11/12 NM 5/11/12 N/A NM 5/11/12 NM 5/11/12
3	DIRECTOR, PARKS AND VISITOR SERVICES	To note	
4	C.I.S.	Please rename file/ create new file Keyword: CONSERVATION ESTATE Activity: TENURE MANAGEMENT Subject: NATIONAL PARKS Free text: Fitzgerald River National Park A31737	

Customer Advices for Reserve Actions
1/06/2012 - 30/06/2012

(DEC FILE NO 2011/001283)

Shire of Ravensthorpe 1/06/2012 - 30/06/2012

Reserve No.	Land Description	DPI File No.	Volume/Folio	Action	Document No.	Registered	Street Name	Area	Public Plans
31737	Lot 837 on Deposited Plan 149041	03137-1954-01R0	3124-391	Order for Addition of Land to Certain Class A Reserves to Inclusion of Lot 12 on DP 1691155 & area = 287979.376 Hectares	1951228 K41084	31/05/2012		287979.376 Ha	43380 A.2

Addition to Fitzgerald NP 2005F001092

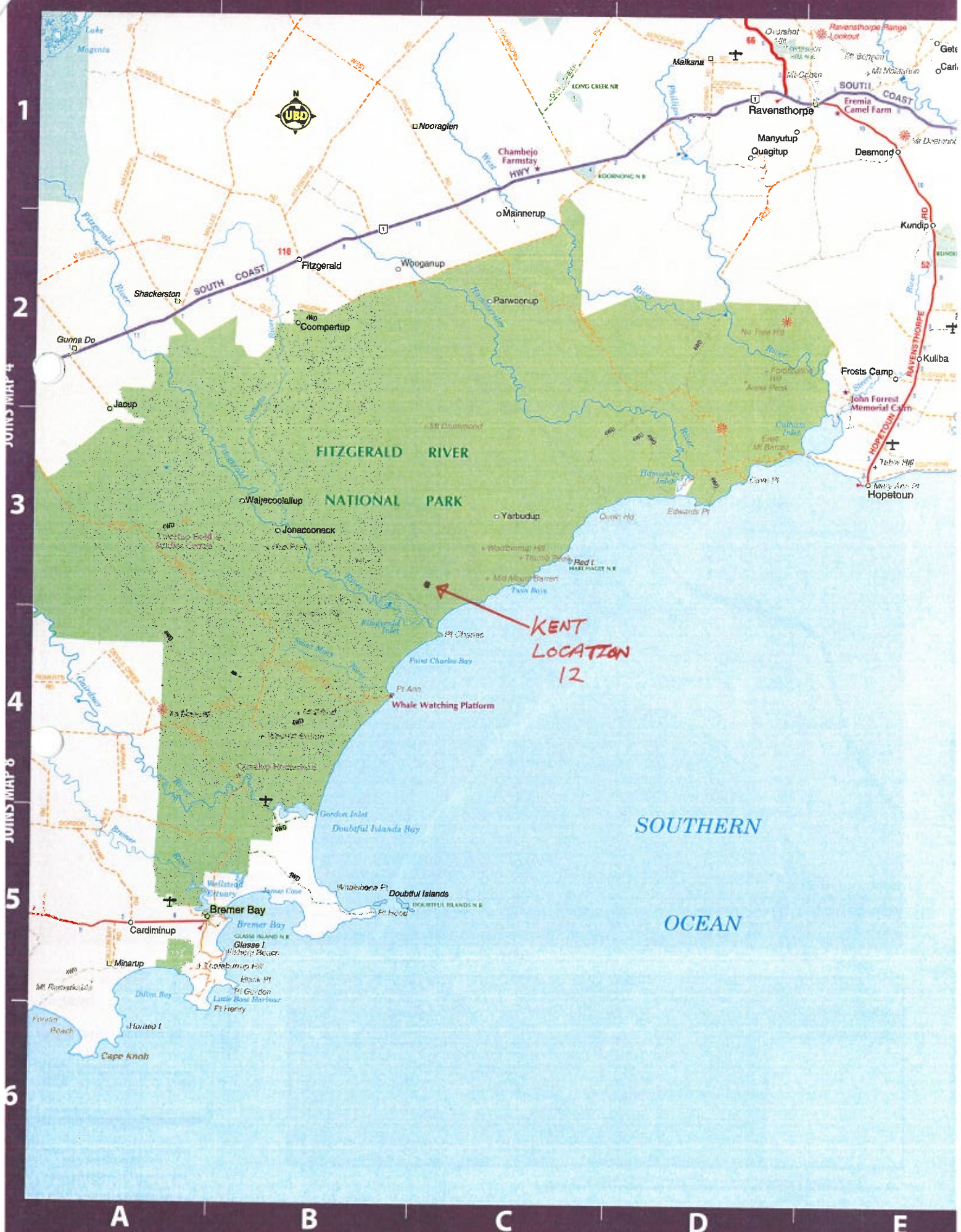
ADDITION TO FITZGERALD NP FROM CEDI 1834/894
(+ 32 376 ha)

TENNIS - 30/6/12 RD
SHAPEFILE - 16/7/12 RD
WHITE FOLDER - 30/6/12 RD
MAPINFO - 16/7/12 RD

NICOLA, ALL DATABASES INCLUDING TENURE SHAPEFILE
AMENDED RELEVANT DOCUMENTATION ON PGS 153-167
ROB DORIA Review 22/10/12
TENURE SECTION

MAP 9

Western Australia Road Atlas



1
2
3
4
5
6

A B C D E

KENT
LOCATION
12

Proposed addition of Kent Location 12 to Fitzgerald River National Park

735000

119°35'

740000

745000

119°40'

Fitzgerald River National Park

Kent Location 12



Dempster Inlet

Fitzgerald Inlet

Point Charles

6230000

6230000

6225000

6225000

6220000

6220000

735000

119°35'

740000

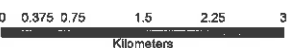
745000

119°40'

Graticules shown at 5 minutes intervals
Grid shown at 5000 metre intervals

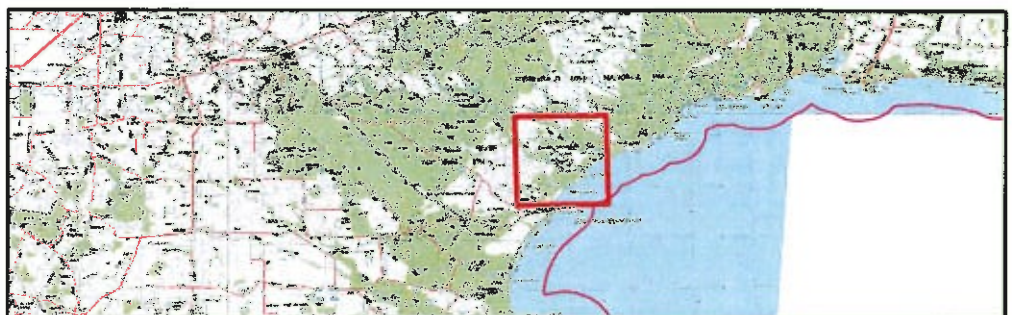
Legend

 Kent Location 12



Projection: Universal Transverse Mercator
MGA Zone 50. Datum: GDA94

Produced at 13:47pm, on January 7, 2011



The Dept. of Environment and Conservation does not guarantee that this map is without flaw of any kind and disclaims all liability for any errors, loss or other consequence which may arise from relying on any information depicted