

RESERVE ACTION SHEET: CONSERVATION RESERVES

RESERVE No. 31880

LOCAL GOVERNMENT: Manjimup

NAME: Lake Muir Nature Reserve

PURPOSE: Conservation of Flora and Fauna **CLASS:** A

VESTING: Conservation and Parks Commission

ACTION

Amendment of Reserve to include Lot 42 on Deposited Plan 410040 in lieu of Lot 13200 on Deposited Plan 225837.

Total Area: 11328.136 hectares to 11354.241 hectares

REASON FOR ACTION:

The owners of Lot 1529 on Plan 115296 are seeking to formalise access to their property from Geordinup Road. The existing track does not follow the gazetted road reserve, the gazetted road reserve is uncleared and is managed as part of the surrounding nature reserve.

To rationalise the tenure of the existing access track 1.45 hectares was excised from the nature reserve to facilitate dedication of the road. The existing unconstructed road reserve was closed and the 1.64 hectares added to the nature reserve to rationalise the reserve boundaries.

The amendments were completed by the Department of Planning, Lands and Heritage on 28 November 2018.

Date of amendment: 28/11/2018

Maps: pp. 22, 14

Customer advice: p. 27-28

Proposal Summary: see pp. 23, 20, 17

Recommended IUCN classification: II

Native Title: Wagyl Kaip

1	LAND SERVICES UNIT LEADER	To note	<i>Rel 20/2/2018.</i>
2	LAND UNIT	Send scan of RAS, customer advice, Reserve Enquiry Detail and maps to: <ul style="list-style-type: none"> Lisa Wright (Kensington) DIGITAL COPY District Manager DIGITAL COPY Regional Manager DIGITAL COPY Geoffrey Banks GIS Branch DIGITAL COPY Attach Landgate RED to file Strikethrough from District Proposals spreadsheets Create Conservation and Parks Commission summary	<i>NM 20/2/19</i> <i>NM 20/2/19</i> <i>NM 20/2/19</i> <i>NM 20/2/19</i> <i>NM 20/2/19</i> <i>NM 20/2/19</i>
3	EXECUTIVE DIRECTOR, CONSERVATION AND ECOSYSTEM MANAGEMENT	To note	
4	C.I.S.	Please rename file/create new file Keyword: Activity: Subject: Free text:	

**Customer Advices for Reserve Actions
1/01/2019 - 31/01/2019**

Shire of Manjimup 1/01/2019 - 31/01/2019

Reserve No.	Land Description	DPLH File No.	Volume/Folio	Action	Document No.	Registered	Street Name	Area	Public Plans
21029	Lot 1 on Deposited Plan 203472	00688-1933	3015-348	Change of Purpose to "For the Purposes of the School Education Act 1999"	O027451	12/11/2018	1 Swan Street Walpole	2.3649 Ha	Walpole Townsite
21029	Lot 1 on Deposited Plan 203472	00688-1933	3015-348	Management Order to Minister for Education of care of Department of Education 151 Royal Street EAST PERTH WA 6004 i) To be used for the designated purpose of "For the Purposes of the School Education Act 1999" only; and ii) Power to lease (or sub-lease or licence) for the designated purpose is granted for the whole or any portion thereof for any term not exceeding twenty one (21) years from the date of the lease (or sub-lease or licence). for the designated purpose of "For the Purposes of the School Education Act 1999"	O027452	12/11/2018	1 Swan Street Walpole	2.3649 Ha	Walpole Townsite
31880	Lot 13200 on Deposited Plan 225837	03176-1962	3146-76	Amendment of Reserve to include Lot 42 on Deposited Plan 410040 in lieu of Lot 13200 on Deposited Plan 225837 and its area being increased to 11354.2410 hectares, accordingly.	O039621	28/11/2018	Geordinup Rd, Lake Muir	11354.241 Ha	

**Customer Advices for Road Actions
1/01/2019 - 31/01/2019**

Shire of Manjimup 1/01/2019 - 31/01/2019

Road Name	Land Description	Action Type	DPLH File No.	Document No.	Registered	Purpose	Public Plans
unnamed	Lot 41 on Deposited Plan 410040	Road Dedication	03176-1962	O039622	28/11/2018	dedication	
unnamed	That part of unnamed road (number 1632) now depicted as Lot 143 in inset 1 on Deposited Plan 410040	Road Closure	03176-1962	O039620	28/11/2018	closure	



Reserve Enquiry Detail [5100L]

Screen Friendly Pr

Reserve Number	31880	Legal Area (ha)	11354.241
Name	LAKE MUIR NATURE RESERVE	Status	Current
Type		Current Purpose	WATER & CONSERVATION OF FLORA/ FAUNA
Notes			
File Number	3176/62		
Additional Reserve Information	RESERVE COMPRISES LOTS 42, 2237, 9247, 12559, 12561, 12566, 12567, 12568, 12694, 1298 12991, 13065, 13201 & 13202 (O039621)		

Class	Responsible Agency	Date of Last C
A	DEPARTMENT OF BIODIVERSITY, CONSERVATION AND ATTRACTIONS (SCLM)	15/01/2019

Management Orders	Document	Land Use	Local Government Authority
CONSERVATION COMMISSION OF WESTERN AUSTRALIA	L573068	CONSERVATION FAUNA PROTECTION OF FLORA WATERWAY	MANJIMUP, SHIRE OF CRANBROOK, SHIRE OF

Add Item	CLT Number	Parcel Identifier	Street Address	Suburb	File Number	PIN	Area (sqm)	Map
<input type="checkbox"/>	LR3146-66	Lot 2237 On Plan 128508			03176-1962-02RO	483091	509409.984	
<input type="checkbox"/>	LR3146-67	Lot 12559 On Plan 208114			03176-1962-02RO	483119	7136378.333	
<input type="checkbox"/>	LR3146-68	Lot 12561 On Plan 208115			03176-1962-02RO	483137	1328886.47	
<input type="checkbox"/>	LR3146-69	Lot 12566 On Plan 211868			03176-1962-02RO	483292	5098128.521	
<input type="checkbox"/>	LR3146-70	Lot 12567 On Plan 240193			03176-1962-02RO	483293	292865.939	
<input type="checkbox"/>	LR3146-71	Lot 12568 On Plan 211868			03176-1962-02RO	483122	6222800.501	
<input type="checkbox"/>	LR3146-72	Lot 12694 On Plan 208995			03176-1962-02RO	483083	6037656.82	
<input type="checkbox"/>	LR3146-73	Lot 12988 On Plan 240193			03176-1962-02RO	483105	1.8918613227E7	
<input type="checkbox"/>	LR3146-73	Lot 12988 On Plan 240193			03176-1962-02RO	483110	6245.511	
<input type="checkbox"/>	LR3146-74	Lot 12991 On Plan 175123			03176-1962-02RO	483126	518579.355	
<input type="checkbox"/>	LR3146-75	Lot 13065 On Plan 210271			03176-1962-02RO	483144	210943.0	
<input type="checkbox"/>	LR3146-77	Lot 13201 On Plan 240193			03176-1962-02RO	483082	181653.216	
<input type="checkbox"/>	LR3146-77	Lot 13201 On Plan 240193			03176-1962-02RO	483146	223043.982	
<input type="checkbox"/>	LR3146-78	Lot 13202 On Plan 240193			03176-1962-02RO	483092	6.3402625573E7	
<input type="checkbox"/>	LR3160-512	Lot 9247 On Plan 140779			03176-1962-02RO	483127	432583.656	
<input type="checkbox"/>	LR3170-123	Lot 42 On Plan 410040			03176-1962-02RO	12301077	2736677.0	
<input type="checkbox"/>	LR3170-123	Lot 42 On Plan 410040			03176-1962-02RO	12301078	30540.0	

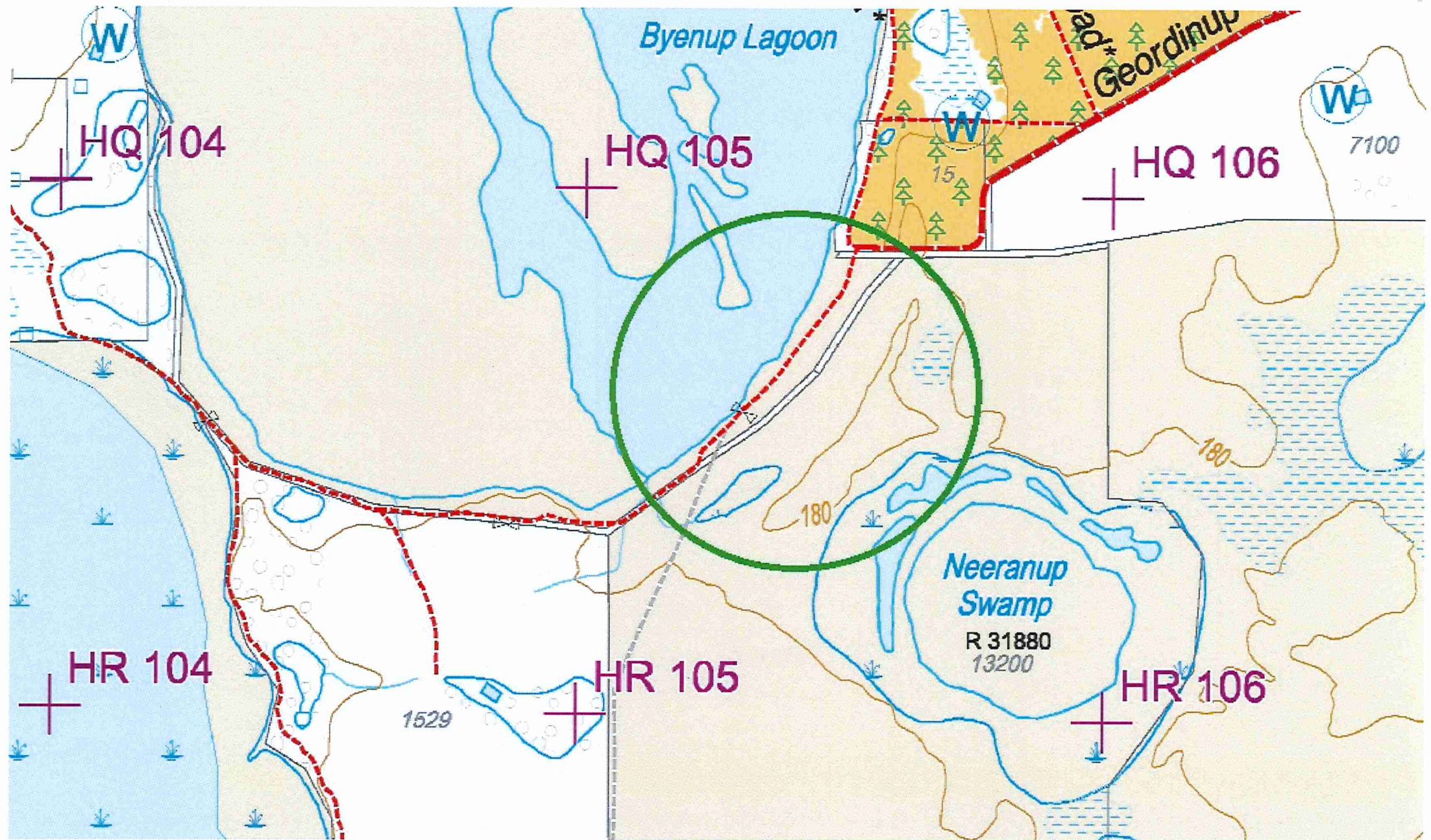
Reserve Number 31880

Previous Certificates of Title		Historic Crown Allotments	
LR3085-571	Cancelled	NELSON	Location 2237
LR3087-343	Cancelled	NELSON	Location 12559

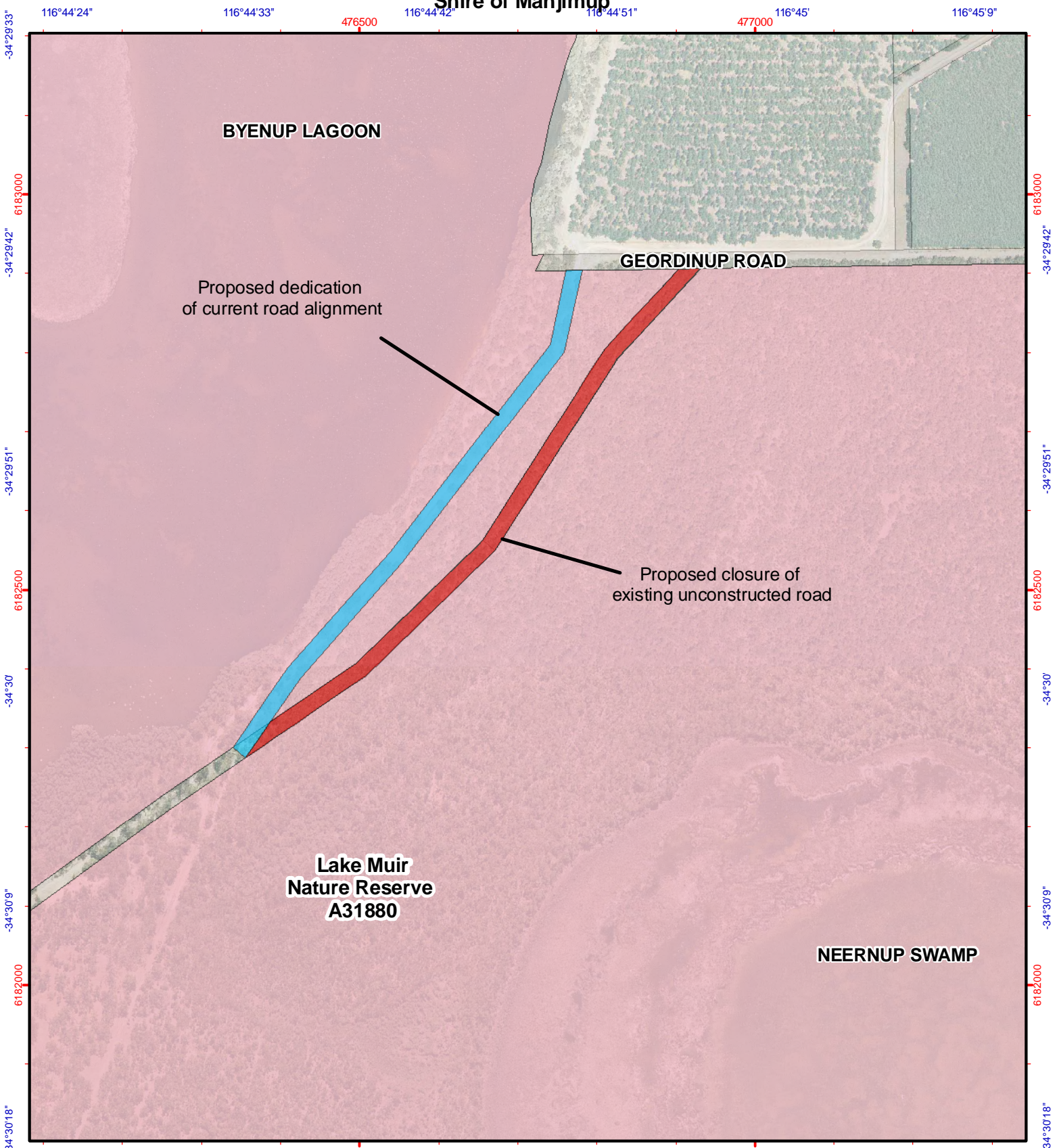
LR3087-344	Cancelled	NELSON	Location	12561
LR3087-345	Cancelled	NELSON	Location	12566
LR3087-346	Cancelled	NELSON	Location	12567
LR3087-347	Cancelled	NELSON	Location	12568
LR3087-377	Cancelled	NELSON	Location	12694
LR3087-866	Cancelled	NELSON	Location	12988
LR3087-869	Cancelled	NELSON	Location	12991
LR3087-893	Cancelled	NELSON	Location	13065
LR3087-932	Cancelled	NELSON	Location	13200
LR3087-933	Cancelled	NELSON	Location	13201
LR3088-911	Cancelled	NELSON	Location	13202

Gaz Page/Document	Date	Type	Text
O39621	28/11/2018	Current Area	11354.2410
L573068	10/03/2011	Current Vesting	VESTING CONSERVATION COMMISSION OF WESTERN AUSTRALIA
L525219	07/01/2011	Vesting Revoked	REVOKED
L525220	07/01/2011	Historical Area	11354.0488
F340470	19/10/1993	Historical Vesting	MANAGEMENT ORDER WA WILDLIFE AUTHORITY
F340470	19/10/1993	Historical Vesting	MANAGEMENT ORDER WESTERN AUSTRALIAN WILDLIFE AUTHORITY
5749	19/10/1993	Class	A
57493	19/10/1993	Historical Class	A
1794	04/06/1982	Current Name	LAKE MUIR NATURE RESERVE
2575	03/07/1981	Historical Area	ABT11310.8318
2864	11/08/1978	Historical Vesting	VEST W A WILDLIFE AUTHORITY
2884	11/08/1978	Vesting Revoked	
2885	11/08/1978	Area Increased by	ABT12136.0000
2886	11/08/1978	Current Purpose	WATER & CONSERVATION OF FLORA & FAUNA
716	16/03/1973	Historical Vesting	VEST W A WILDLIFE AUTHORITY
716	16/03/1973	Original Gazettal and page	ORIGINAL GAZETTE
	16/03/1973	Correspondence File Number	3176/62
	16/03/1973	Historical Class	C
	16/03/1973	Location	NELSON LOC 2237, 12559, 12561, 12566, 12567, 12568, 12694, 12988, 12991, 13065, 13200, 13201, 13202.
	16/03/1973	Original Area	ABT 10400.0000
	16/03/1973	Public Plan	443/80 EF3
	16/03/1973	Street Name	MUIRS HIGHWAY
	16/03/1973	Survey Number	RES P:194
	01/01/0002	Comment	AREA SHOWN BORDERED RED ON FACE SHEET OF
	01/01/0002	Historical Purposes	CONSERVATION OF FLORA & FAUNA

This product is for information purposes only. A search of the original documentation is required for all legal purposes
Western Australian Land Information Authority (Landgate)




Amendments to Lake Muir Nature Reserve Class A Reserve 31880 Change of gazetted road alignment Shire of Manjimup



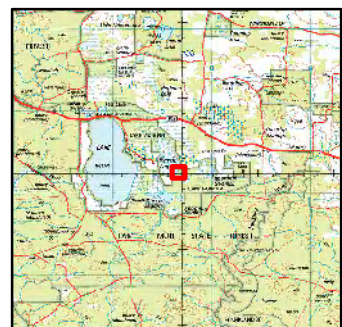
Graticule shown at 15 seconds intervals
Grid shown at 500 metre intervals

Legend

- | | |
|--|--------------------------------|
| ■ Proposed addition | WARREN Cadastre (Land Parcels) |
| ■ Proposed excision | Crown Reserve |
| ■ DEC Estate (statewide) | Freehold |
| ■ Conservation Park | Public Roads |
| ■ National Park | Unallocated Crown Land |
| ■ Nature Reserve | Water |



1:6,472 (A4)
Projection: Universal Transverse Mercator
MGA Zone 50. Datum: GDA94



Produced by the
Department of
Environment and Conservation

Job Ref: 2007/002481
Produced at 10:54am, on April 11, 2013



Roads and tracks on land managed by DEC may contain unmarked hazards and their surface condition is variable. Exercise caution and drive to conditions on all roads.

The Dept. of Environment and Conservation does not guarantee that this map is without flaw of any kind and disclaims all liability for any errors, loss or other consequence which may arise from relying on any information depicted.