

RESERVE ACTION SHEET: CONSERVATION RESERVES

RESERVE No. 36093

LOCAL GOVERNMENT: Shire of Dandaragan

NAME : Hill River Nature Reserve

PURPOSE: Conservation of Flora and Fauna **VESTING:** Conservation Commission

ACTION

Addition of Lot 101 on Deposited Plan 54612 to Hill River Nature Reserve.

Total Area: 882.00 to 883.51ha

REASON FOR ACTION

Lot 101 on Deposited Plan 54612 was added to the Hill River Nature Reserve to assist in rationalising the boundaries and provide a greater buffer between the river and adjacent agricultural land uses.


Date of amendment: 04/08/2010

Maps: 67

Customer advice: 64

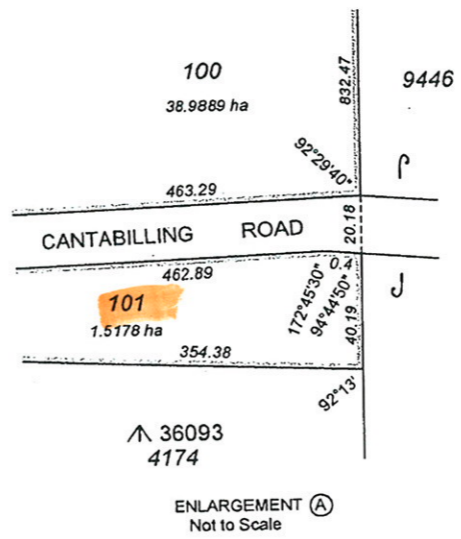
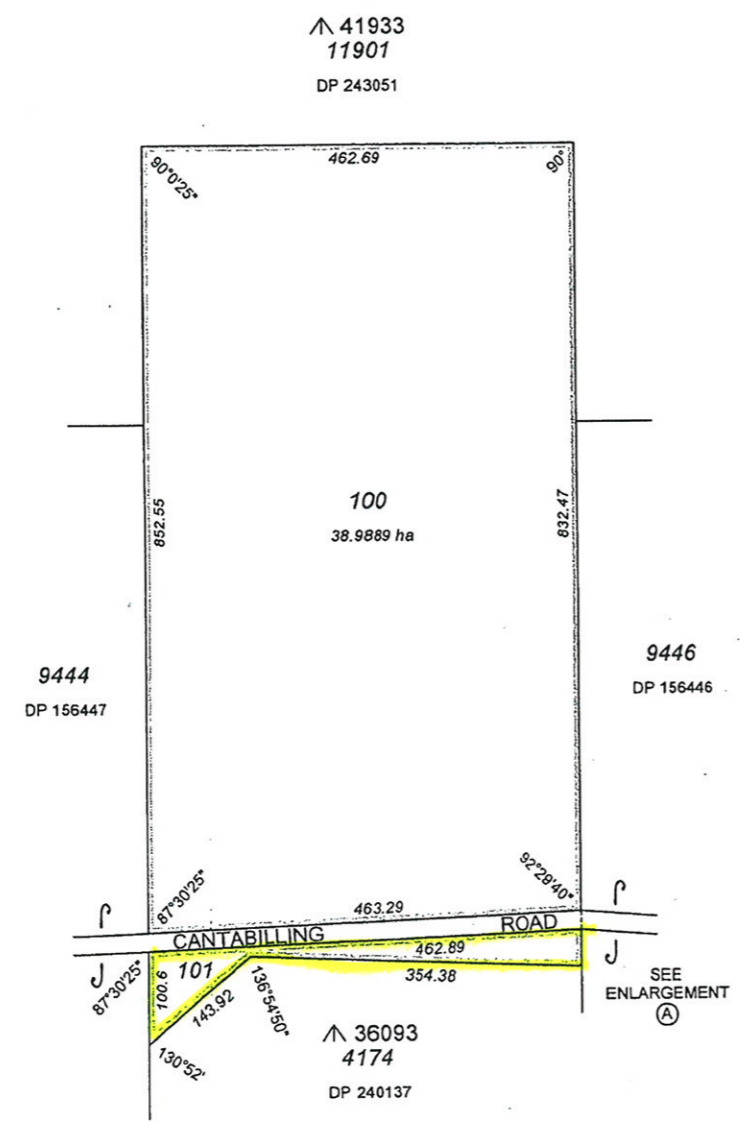
Proposal Summary:

IUCN classification: 1a

1	LAND UNIT LEADER	To note	
2	LAND UNIT	Send copies of advice and maps to: <ul style="list-style-type: none"> • Lisa Wright (Kensington) DIGITAL COPY • District Manager DIGITAL COPY • Regional Manager DIGITAL COPY Attach TENIS gazettal history to file Delete from District Proposals spreadsheets Create Conservation Commission summary	NM 11/10/11 NM 11/10/11
3	DIRECTOR, NATURE CONSERVATION	To note	
4	C.I.S.	Please rename file/create new file Keyword: Activity: Subject: Free text:	

LANDGATE COPY OF ORIGINAL NOT TO SCALE Mon Feb 21 11:44:38 2011 JOB 36192377

ED/VER	AMENDMENT	BY	SIGNATURE	DATE



TYPE FREEHOLD	
PURPOSE SUBDIVISION	
PLAN OF	
LOTS 100 AND 101	
DISTRICT VICTORIA	SSA - NO
TOWNSITE	FORMER TENURE
FILE	LOT 4243 DP 136733 C/T 1410/588
LOCAL AUTHORITY SHIRE OF DANDARAGAN	LOCALITY HILL RIVER
ON	FIELD BOOK
INDEX COWALLA (50)	COMPILED
SCALE: ALL DISTANCES 1:5000 @ A2 ARE IN METRES 0m 50m 100m 200m	
SURVEYOR'S CERTIFICATE - Reg 54	SURVEYOR'S CERTIFICATE - Compl
hereby certify that this plan is accurate and is a correct representation of the (a) survey; and/or (b) calculations from measurements. (* delete if inapplicable) undertaken for the purposes of this plan and that it complies with the relevant written law/in relation to which it is lodged.	W M SCANLAN hereby certify that this compiled plan (a) is a correct and accurate representation of the survey(s) of the subject land; and (b) is in accordance with the relevant law in relation to which it is lodged. <i>W. Scanlan</i> 2006.12.15 12:18:21 0900
Licensed Surveyor Date	Licensed Surveyor Date
SURVEY FIRM SCANLAN SURVEYS	
LODGED DATE 11-Dec-06	TYPE OF VALIDATION FULL AUDIT LEGAL COMPONENT B.L.G. DOCKET Q1660-05-V5
FEE PAID \$284.00	APPROVED BY WESTERN AUSTRALIAN PLANNING COMMISSION FILE 132835
ASSESS NO. 1733729	DATE 27-12-2006
IN ORDER FOR DEALINGS	
SUBJECT TO Transfer of Lot 101 to the State of Western Australia.	
FOR INSPECTOR OF PLANS & SURVEYS / AUTHORIZED LAND OFFICER DATE 27.12.2006	
APPROVED 17.1.07	
INSPECTOR OF PLANS & SURVEYS / AUTHORIZED LAND OFFICER DATE	
Department of Land Information	
DEPOSITED PLAN 54612 ORIGINAL	
SHEET 1 OF 1	
EDITION 1 VERSION 1	

COMPILED FROM DP's 136733, 156447 & 156446

LIMITED IN DEPTH TO 60.96 METRES

INTERESTS AND NOTIFICATIONS						
SUBJECT	PURPOSE	STATUTORY REFERENCE	ORIGIN	LAND BURDENED	BENEFIT TO	COMMENTS
LOT 101						LOT 101 TO BE TRANSFERRED TO STATE OF WESTERN AUSTRALIAN FOR CONSERVATION

SCANLAN SURVEYS PTY LTD
 LICENSED SURVEYORS
 P O BOX 429 MIDLAND 6936
 PH: 08 9250 2261 FAX: 08 9274 6206
 Email: survey@scanlansurveys.com.au
 5871/06/1 GC



DP 54612

(MIDWEST REGION)
(MOORA DISTRICT)

Customer Advices for Reserve Actions
1/10/2010 - 31/10/2010

Shire of Dandaragan 1/10/2010 - 31/10/2010

Reserve No.	Land Description	DPI File No.	Volume/Folio	Action	Document No.	Registered	Street Name	Area	Public Plans
36093	Lot 4174 on Deposited Plan 240137	03482-1978-02RO	3111-909	Order for Addition of Land to Class 'A' Reserves to Lot 101 on Deposited Plan 54612 & area = 883.5178 Hectares	L390444	04/08/2010	Cantabilling Road	883.5178 Ha	Cowalla (50)
36547	Lot 28 on Diagram 57176	01966-1979-02RO	3151-711	Reserve Cancellation "Public Recreation"	L432101	20/09/2010	Harris Street, Dandaragan	1046 sqm	Dandaragan 02 03.06
36547	Lot 28 on Diagram 57176	01966-1979-02RO	3151-711	?	L432100	20/09/2010	Harris Street, Dandaragan	1046 sqm	Dandaragan 02 03.06

Cons Comm.
Hill River NR

Unmanaged public re

ADDITION OF LOT 101 ON DP54612 (+1.5178ha)
HILL RIVER NATURE RESERVE.

TO: BOK HO

TENIS & ALL OTHER DATABASES AMENDED

DOCUMENTS ADDED TO THIS FILE AT PGS 65-69

Ridaria
30/3/11