

RESERVE ACTION SHEET: CONSERVATION RESERVES

RESERVE No. 36208

LOCAL GOVERNMENT: Menzies

NAME : Mount Manning Range Nature Reserve

PURPOSE: Conservation of flora and fauna

VESTING: Conservation Commission

ACTION

Excision of 4156 hectares for the creation of a 'mining' reserve to be vested in the DMP.

Total Area: 185,835 hectares
(previously 190,121 hectares)

REASON FOR ACTION

Cabinet decision 23 August 2010 '*Strategic Approach to balancing conservation and Mining Interests in the Banded Iron Formation Ranges in the Mount Manning Area*'.

Date of amendment: 1/6/2011

Maps: pp. 123 - 125

Customer advice: p. 126

Proposal Summary: see pp. 109 - 114

IUCN classification: 1a

1	LAND UNIT LEADER	To note	
2	LAND UNIT	Send copies of advice and maps to: <ul style="list-style-type: none"> • Lisa Wright (Kensington) DIGITAL COPY • District Manager DIGITAL COPY • Regional Manager DIGITAL COPY Attach TENIS gazettal history to file Delete from District Proposals spreadsheets Create Conservation Commission summary	8/1/14 AG N/A 8/1/14 AG 8/1/14 AG 8/1/14 AG 8/1/14 AG
3	DIRECTOR, NATURE CONSERVATION	To note	
4	C.I.S.	Please rename file/create new file Keyword: Activity: Subject: Free text:	N/A

**Customer Advices for Reserve Actions
1/06/2011 - 30/06/2011**

Shire of Menzies 1/06/2011 - 30/06/2011

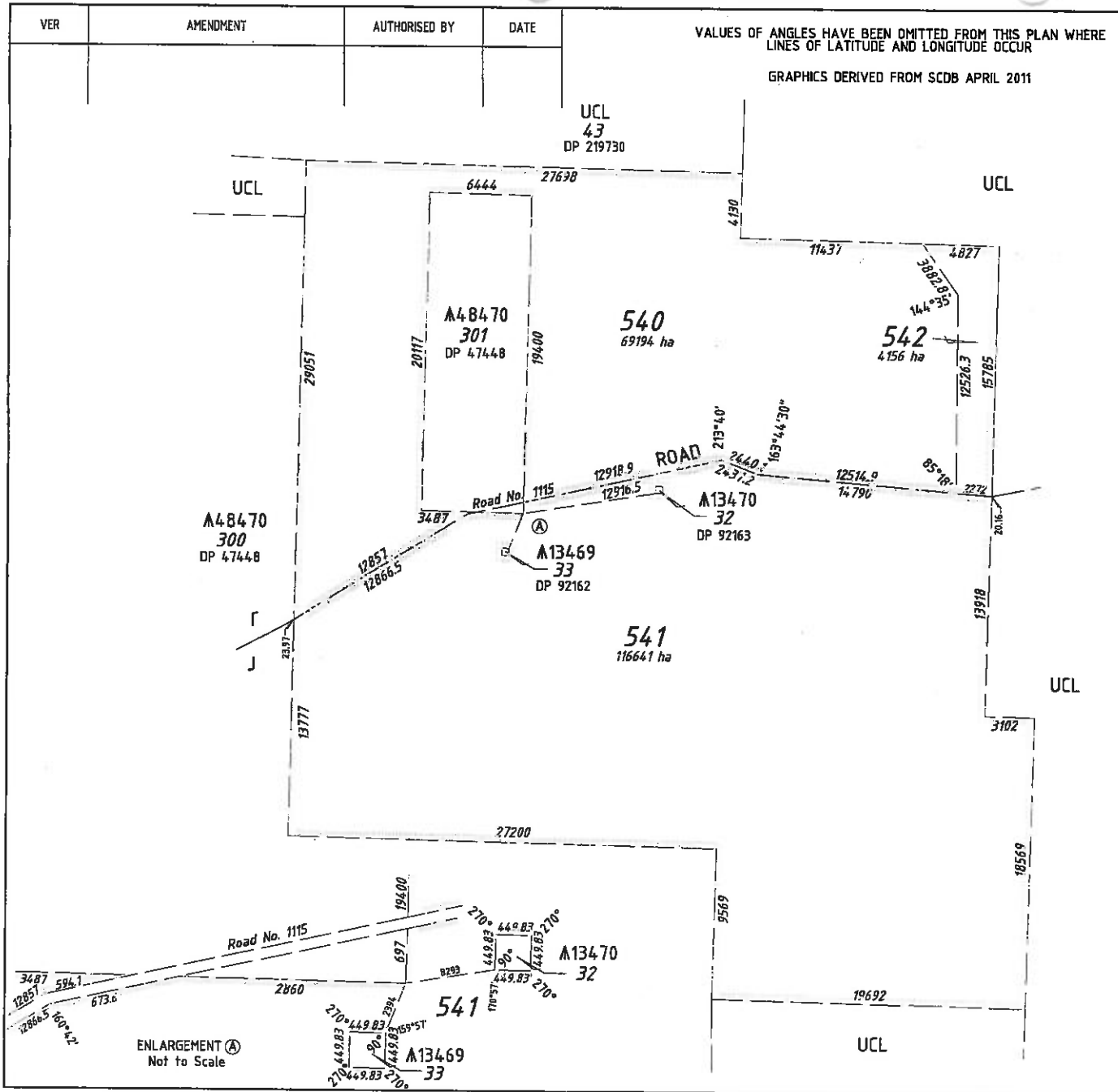
Reserve No.	Land Description	DPI File No.	Volume/Folio	Action	Document No.	Registered	Street Name	Area	Public Plans
36208	Lot 34 on Deposited Plan 92161	02656-1969-02RO	3101-149 3101-149	Amendment of Reserve to To now comprise Lots 540 and 541 on Deposited Plan 70853 in lieu of Lot 34 on Deposited Plan 92161 and its area being reduced to 185835 Hectares, accordingly.	L613907	29/04/2011		185835 Ha	Barlee; Jackson (250)
36208	Lot 34 on Deposited Plan 92161	02656-1969-02RO	3101-149 3101-149	?	L613905	29/04/2011		190121 Ha	Barlee; Jackson (250)
36208 36208		02656-1969-02RO	0000-000 0000-000 0000-000 0000-000	Management Order to Conservation Commission of Western Australia of corner Hackett Drive and Australia II Drive, Crawley. To be utilised for the designated purpose of 'Conservation of Flora & Fauna' only, for the designated purpose of "Conservation of Flora & Fauna"	L613908	29/04/2011		185835 Ha	Barlee; Jackson (250)
50929	Lot 542 on Deposited Plan 70853	00273-2011-01RO	0000-000 0000-000 0000-000	Management Order to Minister for Mines c/o Department of Mines and Petroleum of 100 Plain Street, East Perth WA 6004 To be utilised for the designated purpose of 'Mining' only, for the designated purpose of "Mining"	L613910	29/04/2011		4156 Ha	Barlee; Jackson (250)
50929	Lot 542 on Deposited Plan 70853	00273-2011-01RO	0000-000 0000-000	Reserve Creation for the designated purpose of "Mining".	L613909	29/04/2011		4156 Ha	Barlee; Jackson (250)



file # 2011/003968

TO: BOK HO,

ALL DATABASES INCLUDING TENIS AMENDED
NEW DOCUMENTS ON FILE AT PGS 122-125.

RD 15/11.



TYPE		CROWN	
PURPOSE		SUBDIVISION	
PLAN OF			
LOTS 540 - 542			
DISTRICT		ULARRING	
TOWNSITE			
RDL FILE		2656-1969v2	
LOCAL AUTHORITY		SHIRES OF MENZIES & YILGARN	
LOCALITY		LAKE DEBORAH & ULARRING	
FORMER TENURE			LOT 34 - DP92161 - LR 3101/149
REFERENCE		INDEX	
RDL FILE 02656-1969-02 pages 175 & 198			
SCALE @A3: ALL DISTANCES ARE IN METRES		1:250000	
SUBJECT TO SURVEY NOT FOR ALIENATION PURPOSES			
LODGED	TYPE OF VALIDATION	SURVEY FIRM	
DATE: 6/4/2011	FULL AUDIT... PWK	LANDGATE - C.FIORENTINO DATE 31-03-2011	
FREE PAID N/A	LEGAL COMPONENT		
ASSESSES No. N/A	CERTIFIED CORRECTLY <i>Gosnell</i> 07/04/2011 Manager Boundary Definition		
IN ORDER FOR DEALINGS			
SUBJECT TO			
RESERVE ACTION			
<i>W. Quinn</i>		6/4/2011	
FOR AUTHORISED LAND OFFICER		DATE	
APPROVED			
<i>W. Quinn</i>		29/4/2011	
AUTHORISED LAND OFFICER		DATE	
 Landgate WESTERN AUSTRALIAN LAND INFORMATION AUTHORITY		DEPOSITED PLAN	
		70853	
SHEET 1 OF 1		VERSION 1	

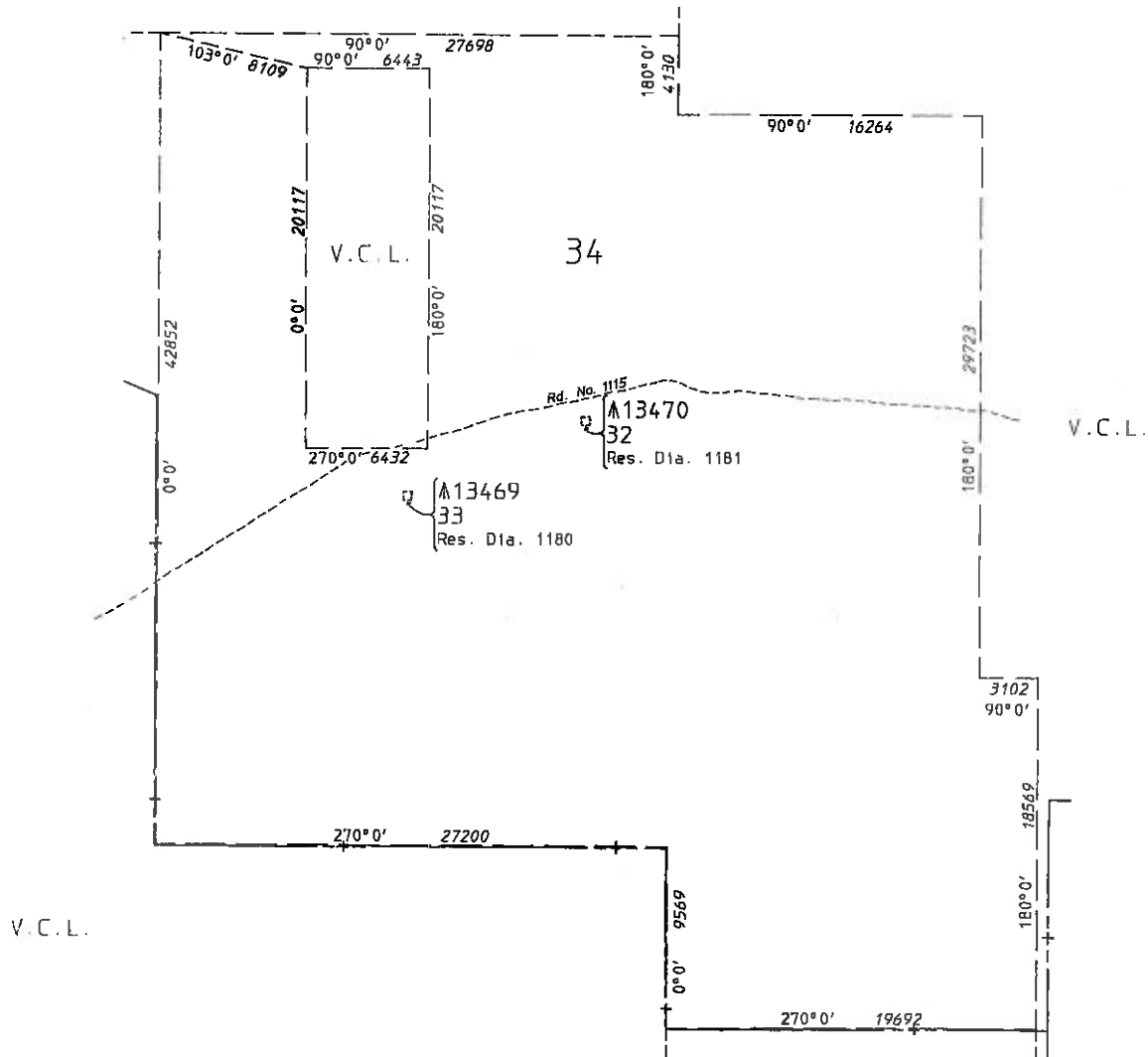
HELD BY LANDGATE
IN DIGITAL FORM ONLY

Dimensions shown herein are SUBJECT TO SURVEY

Includes Pt P.L. 3114/1072 (Ularring Loc 11 & Pt Yilgarn 1541)

Supersedes Res. Dia. 306

3114
679
26



3114
1072
YILGARN
1541

DP 92161



RD 1179



RESERVE No. 36208		Area 190121 ha ex road		FILE No. 2656/969
Purpose Conservation of Flora and Fauna				SCALE 1:250000 All measurements in metres
DISTRICT. ULARRING		SUBJECT TO SURVEY		
Public Plan BARLEE, JACKSON 1:250000		AMENDMENTS		
Reference Cont. 2656/969 Page 113		Gazette	Page	Initials
Prepared by R. LIST Date 7/08/1993				
Checked Taylor Date 21.5.93				
Approved M. Lucas Date 25.5.93 Manager Statutory Amendments				
Registered R. LIST for Supervisor Graphic Bank Crown Surveys On Key Plan BARLEE, JACKSON 1:250000				Gazetted Page..... Recorded on Public Plan
DEPT. OF LAND ADMINISTRATION RESERVE DIAGRAM No. 1179				