

RESERVE ACTION SHEET: CONSERVATION RESERVES

RESERVE No. 40251 **LOCAL GOVERNMENT:** Shire of Capel

NAME: Tuart Forest National Park

PURPOSE: Conservation of flora and fauna

VESTING: Conservation and Parks Commission

ACTION: Addition of 35.4 hectares to Class A National Park being Lot 17 on Deposited Plan 40604.

REASON FOR ACTION:

Lot 17 on Deposited Plan 40604 was a partially vegetated freehold lot owned by the State of WA. Addition of Lot 17 to Tuart Forest National Park was recommended in the *Tuart Forest National Park Management Plan 2014* and the *Forest Management Plan 2014-2023*.

Lot 17 was added to the park to rationalise boundaries. A disturbed portion of Lot 17 was identified as suitable for recreational opportunities, addition of this area to the national park will allow these opportunities to be explored.

Date of amendment: 15/12/2020


Maps: attached

Customer advice: attached

Proposal Summary: MIN908/20

Recommended IUCN classification: 2

Native Title: Gnaala Karla Booja

1 LAND UNIT LEADER	To note	 4/4/23
2 LAND UNIT	Send scan of RAS, customer advice, Reserve Enquiry Detail and maps to:	
	• Lisa Wright (Kensington) DIGITAL COPY	NM 4/4/23
	• District Manager DIGITAL COPY	NM 4/4/23
	• Regional Manager DIGITAL COPY	NM 4/4/23
	• Geoffrey Banks GIS Branch DIGITAL COPY	NM 4/4/23
	If a 'Visitor Park' send to EParksrebuild@dbca.wa.gov.au	updated
	Attach Landgate RDR to file	KW 03/04/2023
	Strikethrough from Proposals spreadsheets	N/A 03/04/2023
Create Conservation Commission summary	KW 03/04/2023	
TENIS amended	AG 13/01/2020	
3 EXECUTIVE DIRECTOR, PARKS AND VISITOR SERVICES	To note	

**Customer Advices for Reserve Actions
1/01/2021 - 31/01/2021**





Shire of Capel 1/01/2021 - 31/01/2021

Reserve No.	Land Description	DPLH File No.	Volume/Folio	Action	Document No.	Registered	Street Name	Area	Public Plans
40251	Lot 5241 on Deposited Plan 91636	02100-1988	3080-420	Order for Addition of Land to Certain Class 'A' Reserves to & area = 1136.7438 Hectares	0586510	15/12/2020	Tuart Forest National Park	1136.7438 Ha	BF30 (10) 8.3, Busselton NE (25) & Capel NW (25)
	Lot 5242 on Deposited Plan 91636		3080-421						
	Lot 5520 on Deposited Plan 91636		3080-611						
	Lot 60 on Deposited Plan 91636		3088-648						
	Lot 157 on Deposited Plan 91636		3088-659						
	Lot 276 on Deposited Plan 91636		3088-684						
	Lot 277 on Deposited Plan 91636		3088-688						
	Lot 82 on Deposited Plan 91636		3089-872						



Tuart Forest National Park Addition of Lot 17 on Plan 40604

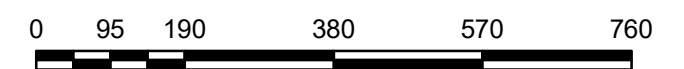
Legend

-  Proposed Freehold Additions
-  National Park
-  Freehold
-  Public Roads



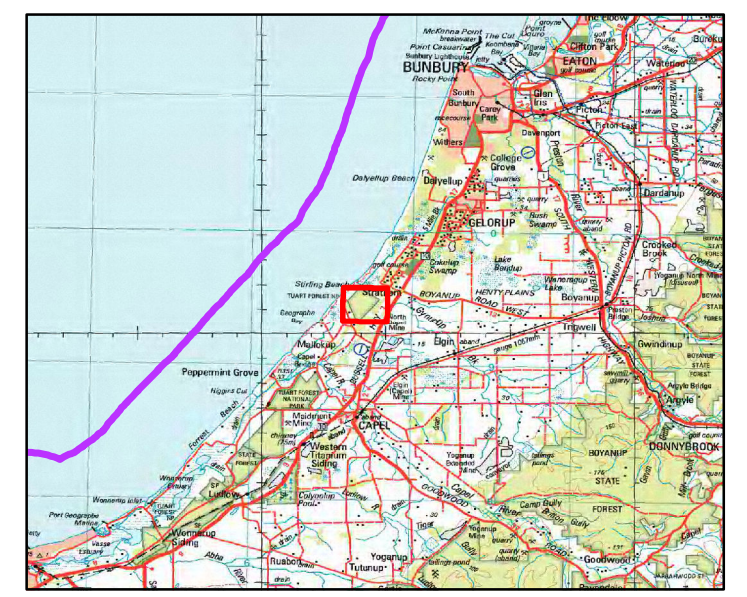
(A4)

1:9,652



Metres

Projection: Universal Transverse Mercator
MGA Zone 50. Datum: GDA94



Produced by the
Department of Biodiversity,
Conservation and Attractions



Graticule shown at 1 minute intervals
Grid shown at 1000 metre intervals

The Dept. of Parks and Wildlife does not guarantee that this map is without flaw of any kind and disclaims all liability for any errors, loss or other consequence which may arise from relying on any information depicted.
Roads and tracks on land managed by DPaW may contain unmarked hazards and their surface condition is variable. Exercise caution and drive to conditions on all roads.