

RESERVE ACTION SHEET: CONSERVATION RESERVES

RESERVE No. 40251

LOCAL GOVERNMENT: Capel

NAME: Tuart Forest National Park

PURPOSE: National Park

VESTING: Conservation and Parks Commission

ACTION: Addition of Lot 17 on Plan 40604 (35.40ha) to Tuart Forest National Park A40251.

Total Area: 1136.47ha

REASON FOR ACTION: Lot 17 was provided to the State as an environmental offset by Cable Sands Pty Ltd. Addition of this Lot to the national park was consistent with recommendations made in the Tuart Forest National Park Management Plan 2014 and the Forest Management Plan 2014-2023.

Date of amendment: 15/12/2020

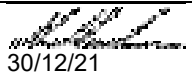
Maps: MIN908/20

Customer advice: attached

Proposal Summary: MIN908/20

Recommended IUCN classification: 2

Native Title: extinguished

1 LAND UNIT LEADER	To note	 30/12/21
2 LAND UNIT	Send scan of RAS, customer advice, Reserve Enquiry Detail and maps to:	
	• Lisa Wright (Kensington) DIGITAL COPY	NM 30/12/21
	• District Manager DIGITAL COPY	NM 30/12/21
	• Regional Manager DIGITAL COPY	NM 30/12/21
	• Geoffrey Banks GIS Branch DIGITAL COPY	NM 30/12/21
	Attach Landgate RED to file	NM/30/12/21
	Strikethrough from District Proposals spreadsheets	NM 30/12/21
	Create Conservation Commission summary	NM 30/12/21
	TENIS amended	AG 30/06/21
3 EXECUTIVE DIRECTOR, PARKS AND VISITOR SERVICES	To note	

**Customer Advices for Reserve Actions
1/01/2021 - 31/01/2021**

Shire of Capel 1/01/2021 - 31/01/2021

Reserve No.	Land Description	DPLH File No.	Volume/Folio	Action	Document No.	Registered	Street Name	Area	Public Plans
40251	Lot 5241 on Deposited Plan 91636	02100-1988	3080-420	Order for Addition of Land to Certain Class 'A' Reserves to & area = 1136.7438 Hectares	0586510	15/12/2020	Tuart Forest National Park	1136.7438 Ha	BF30 (10) 8.3, Busselton NE (25) & Capel NW (25)
	Lot 5242 on Deposited Plan 91636		3080-421						
	Lot 5520 on Deposited Plan 91636		3080-611						
	Lot 60 on Deposited Plan 91636		3088-648						
	Lot 157 on Deposited Plan 91636		3088-659						
	Lot 276 on Deposited Plan 91636		3088-684						
	Lot 277 on Deposited Plan 91636		3088-688						
	Lot 82 on Deposited Plan 91636		3089-872						

Reserve Details Report -40251

Reserve	40251	Legal Area (ha)	1136.7438
Name	TUART FOREST NATIONAL PARK	Status	CURRENT
Type	N/A	Current Purpose	NATIONAL PARK
File Number	2100/988		
Notes	N/A		
Additional Reserve Information	RESERVE COMPRISES LOT 17 ON DP40604, LOTS 60, 82, 157, 276, 277, 5241, 5242 & 5520 ON DP91636 (O586510)		

Class	Responsible Agency	Date of Last Change
A	DEPARTMENT OF BIODIVERSITY, CONSERVATION AND ATTRACTIONS (SCLM)	05/01/2021

Management Order	Document Number
VEST CONSERVATION AND PARKS COMMISSION	O586511

Land Use
NATIONAL PARK

Local Government Authority
SHIRE OF CAPEL

CLT Number	Parcel Identifier	Street Address, Suburb	File Number	PIN	Area (m ²)
LR3080/420	Lot 5241 On Deposited Plan 91636	No Street Address Information Available	02100-1988-01RO	527187	161874.256
LR3080/421	Lot 5242 On Deposited Plan 91636	No Street Address Information Available	02100-1988-01RO	527185, 527188	405092.782
LR3080/611	Lot 5520 On Deposited Plan 91636	No Street Address Information Available	02100-1988-01RO	527183	4754526.277
LR3088/648	Lot 60 On Deposited Plan 91636	No Street Address Information Available	02100-1988-01RO	515389, 515391, 515394	4806271.415
LR3088/659	Lot 157 On Deposited Plan 91636	No Street Address Information Available	02100-1988-01RO	515392	801585.022

CLT Number	Parcel Identifier	Street Address, Suburb	File Number	PIN	Area (m ²)
LR3088/684	Lot 276 On Deposited Plan 91636	No Street Address Information Available	02100-1988-01RO	515390	27723.958
LR3088/688	Lot 277 On Deposited Plan 91636	No Street Address Information Available	02100-1988-01RO	515393	20640.483
LR3089/872	Lot 82 On Deposited Plan 91636	No Street Address Information Available	02100-1988-01RO	527181	113165.64
LR3172/494	Lot 17 On Deposited Plan 40604	No Street Address Information Available	02100-1988-01RO	11286138	354009





Previous Certificates of Title	Status

Document Number/Gazette Page	Date	Type	Text
O586510	15/12/2020	Current Area	1136.7438
O586511	15/12/2020	Current Vesting	VEST CONSERVATION AND PARKS COMMISSION
N284984	24/03/2016	Current Name	TUART FOREST NATIONAL PARK
N/A	24/08/1988	Correspondence File Number	2100/988
3883	16/10/1987	Class	A
3899	16/10/1987	Current Purpose	NATIONAL PARK
3899	16/10/1987	Historical Area	ABT 1101.3429
3899	16/10/1987	Location	WELLINGTON LOCS 5241,5242,5520 AND PTN. SUSSEX LOC 82
3899	16/10/1987	Lot/Town Lot	STIRLING ESTATE LOTS 60,157,276 AND 277
3899	16/10/1987	Original Gazettal and page	ORIGINAL GAZETTE
3899	16/10/1987	Public Plan	PEPPERMINT GROVE BEACH (02) 34.09 CAPEL REGIONAL (10) 7.2 AND 8.2 BUSSELTON NE AND CAPEL NW 1:25 000
3899	16/10/1987	Street Name	HIGGINS STIRLING ROADS
3899	16/10/1987	Survey Number	RES. D:637



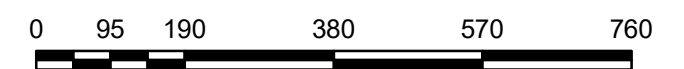
Tuart Forest National Park Addition of Lot 17 on Plan 40604

Legend

-  Proposed Freehold Additions
-  National Park
-  Freehold
-  Public Roads



1:9,652



Metres

Projection: Universal Transverse Mercator
MGA Zone 50. Datum: GDA94



Produced by the
**Department of Biodiversity,
Conservation and Attractions**



Graticule shown at 1 minute intervals
Grid shown at 1000 metre intervals

The Dept. of Parks and Wildlife does not guarantee that this map is without flaw of any kind and disclaims all liability for any errors, loss or other consequence which may arise from relying on any information depicted.
Roads and tracks on land managed by DPaW may contain unmarked hazards and their surface condition is variable. Exercise caution and drive to conditions on all roads.

-- Map Viewer Plus --



© Copyright Western Australia Land Information Authority

© Copyright Western Australia Land Information Authority



Created: 30 December 2021 from Map Viewer Plus: <https://maps.landgate.wa.gov.au/maps-landgate/registered/>