

RESERVE ACTION SHEET: CONSERVATION RESERVES

Reserve No. 44705

LOCAL GOVERNMENT: Nannup

NAME:

PURPOSE: Conservation and Resource Management

VESTING: Conservation and Parks Commission

ACTION: Excision of Lots 13472, 13473 and 13474 on Plan 240416 from Reserve 44705.

Total Area: 8.09ha

REASON FOR ACTION:

Reserve 44705 was excised from D'entrecasteaux National Park in 1996 to facilitate the proposed development of the Jangardup South Mining Project. The project did not progress and Plan for Our Parks proposed for the excised areas to be reinstated as national park.

The excision of Lot 13472, 13473 and 13474 facilitated the reinstatement of these areas as national park.

Lot 13471 was not transferred for reservation as a national park because there is going rehabilitation works, when rehabilitation is complete this area will also become national park.

Date of amendment: 29/01/2021


Maps: attached

Customer advice: attached

Proposal Summary: CPC 29/12/20

Recommended IUCN classification: 2

Native Title: Southern Noongar

1 LAND UNIT LEADER	To note	 31/12/21
2 LAND UNIT	Send scan of RAS, customer advice, Reserve Enquiry Detail and maps to:	
	• Lisa Wright (Kensington) DIGITAL COPY	NM 31/12/21
	• District Manager DIGITAL COPY	NM 31/12/21
	• Regional Manager DIGITAL COPY	NM 31/12/21
	• Geoffrey Banks GIS Branch DIGITAL COPY	NM 31/12/21
	Attach Landgate RED to file	NM 30/12/21
	Strikethrough from District Proposals spreadsheets	N/A
	Create Conservation Commission summary	NM 31/12/21
TENIS amended	AG 30/06/21	
3 EXECUTIVE DIRECTOR, PARKS AND VISITOR SERVICES	To note	

**Customer Advices for Reserve Actions
1/02/2021 - 28/02/2021**

Shire of Nannup 1/02/2021 - 28/02/2021

Reserve No.	Land Description	DPLH File No.	Volume/Folio	Action	Document No.	Registered	Street Name	Area	Public Plans
44705	Lot 13472 on Deposited Plan 240416 Lot 13473 on Deposited Plan 240416 Lot 13474 on Deposited Plan 240416	02733-1966	3146-156 3146-157 3146-158	Amendment of Reserve to exclude Lots 13472, 13473 and 13474 on Deposited Plan 240416 and its area being reduced to 8.0924 hectares, accordingly.	0625914	29/01/2021		8.0924 Ha	
44705	Lot 13471 on Deposited Plan 240416	00019-2021	3146-155	Management Order to Conservation and Parks Commission care of Department of Biodiversity, Conservation and Attractions of Locked Bag 104 BENTLEY DELIVERY CENTRE WA 6983 for the designated purpose of "Conservation and Resource Management"	0625915	29/01/2021		548.5172 Ha	
44705	Lot 13471 on Deposited Plan 240416 Lot 13472 on Deposited Plan 240416 Lot 13473 on Deposited Plan 240416 Lot 13474 on Deposited Plan 240416	02733-1996	3146-155 3146-156 3146-157 3146-158	Revocation of Management Order No. G366111 and being the Order in Council Gazetted dated 24 December 1996	0625913	29/01/2021		400.2526 Ha	
53843	Lot 100 on Deposited Plan 73871 Lot 13472 on Deposited Plan 240416 Lot 13473 on Deposited Plan 240416 Lot 13474 on Deposited Plan 240416	00019-2021	3172-735 3146-156 3146-157 3146-158	Reserve Creation for the designated purpose of "National Park".	0625919	29/01/2021	Lake Jasper	548.5172 Ha	

Reserve Details Report -44705

Reserve	44705	Legal Area (ha)	8.0924
Name	N/A	Status	CURRENT
Type	N/A	Current Purpose	CONSERVATION AND RESOURCE MANAGEMENT
File Number	2733/1996		
Notes	N/A		
Additional Reserve Information	RESERVE COMPRISES LOT 13471 ON DP240416 (O625914)		

Class	Responsible Agency	Date of Last Change
C	DEPARTMENT OF BIODIVERSITY, CONSERVATION AND ATTRACTIONS (SCLM)	17/02/2021

Management Order	Document Number
CONSERVATION AND PARKS COMMISSION	O625915

Land Use
MEDICAL CENTRE

Local Government Authority
SHIRE OF NANNUP

CLT Number	Parcel Identifier	Street Address, Suburb	File Number	PIN	Area (m ²)
LR3146/155	Lot 13471 On Deposited Plan 240416	No Street Address Information Available	00019-2021-01RO	1191495	80924

Previous Certificates of Title	Status
---------------------------------------	---------------

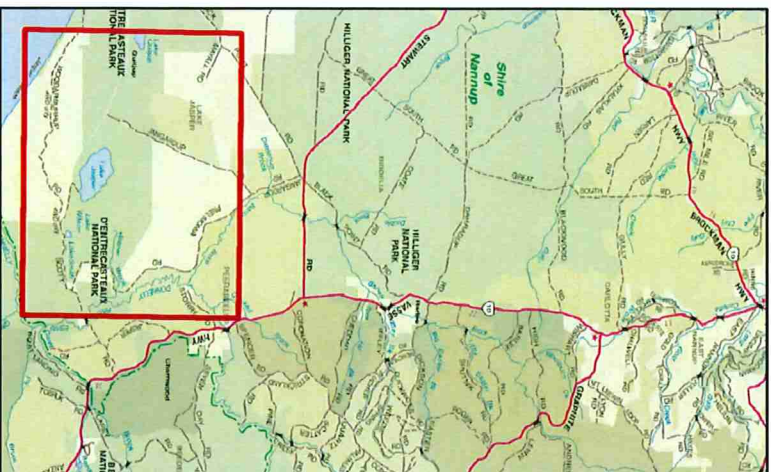
Document Number/Gazette Page	Date	Type	Text
O625913	29/01/2021	Vesting Revoked	REVOKED
O625914	29/01/2021	Current Area	8.0924
O625915	29/01/2021	Current Vesting	MANAGEMENT ORDER CONSERVATION AND PARKS COMMISSION
G366111	06/01/1997	Historical Vesting	MANAGEMENT ORDER UNKNOWN ORGANISATION CODE

Document Number/Gazette Page	Date	Type	Text
G366111	06/01/1997	Historical Vesting	MANAGEMENT ORDER NATIONAL PARKS AND NATURE CONSERVATION AUTHORITY
7119	24/12/1996	Historical Vesting	VEST:NATIONAL PARKS AND NATURE CONSERVATION AUTHORITY
7125	24/12/1996	Class	C
7125	24/12/1996	Current Purpose	CONSERVATION AND RESOURCE MANAGEMENT
7125	24/12/1996	Correspondence File Number	2733/1996
7125	24/12/1996	Historical Area	400.2526
7125	24/12/1996	Location	NELSON LOCS 13471,13472,13473 AND 13474
7125	24/12/1996	Original Gazettal and page	ORIGINAL GAZETTE
7125	24/12/1996	Public Plan	LAKE JASPER (25) NE,NW & SE
7125	24/12/1996	Survey Number	RES. PLAN 431

date: Dec 31, 2021, 11:19:26 AM

Crown Reserve 44705 and Lot 100 on Plan 73871

- Legend**
- Reserve 44705
 - Lot 100 freehold
 - National Park
 - Section 5(1)(g) Reserve
 - State Forest

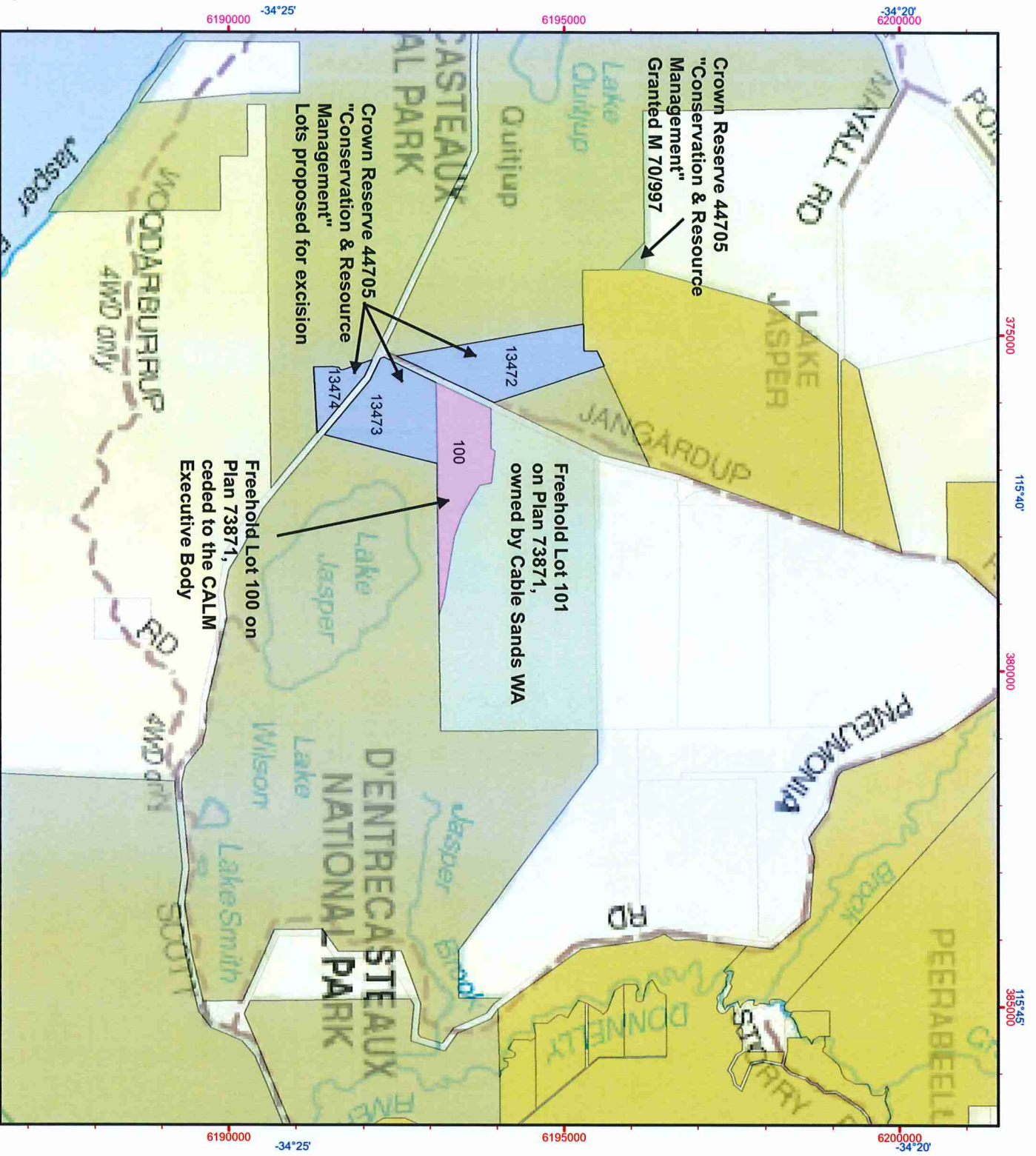


1:500,000

GDA2020 MGA Zone 50



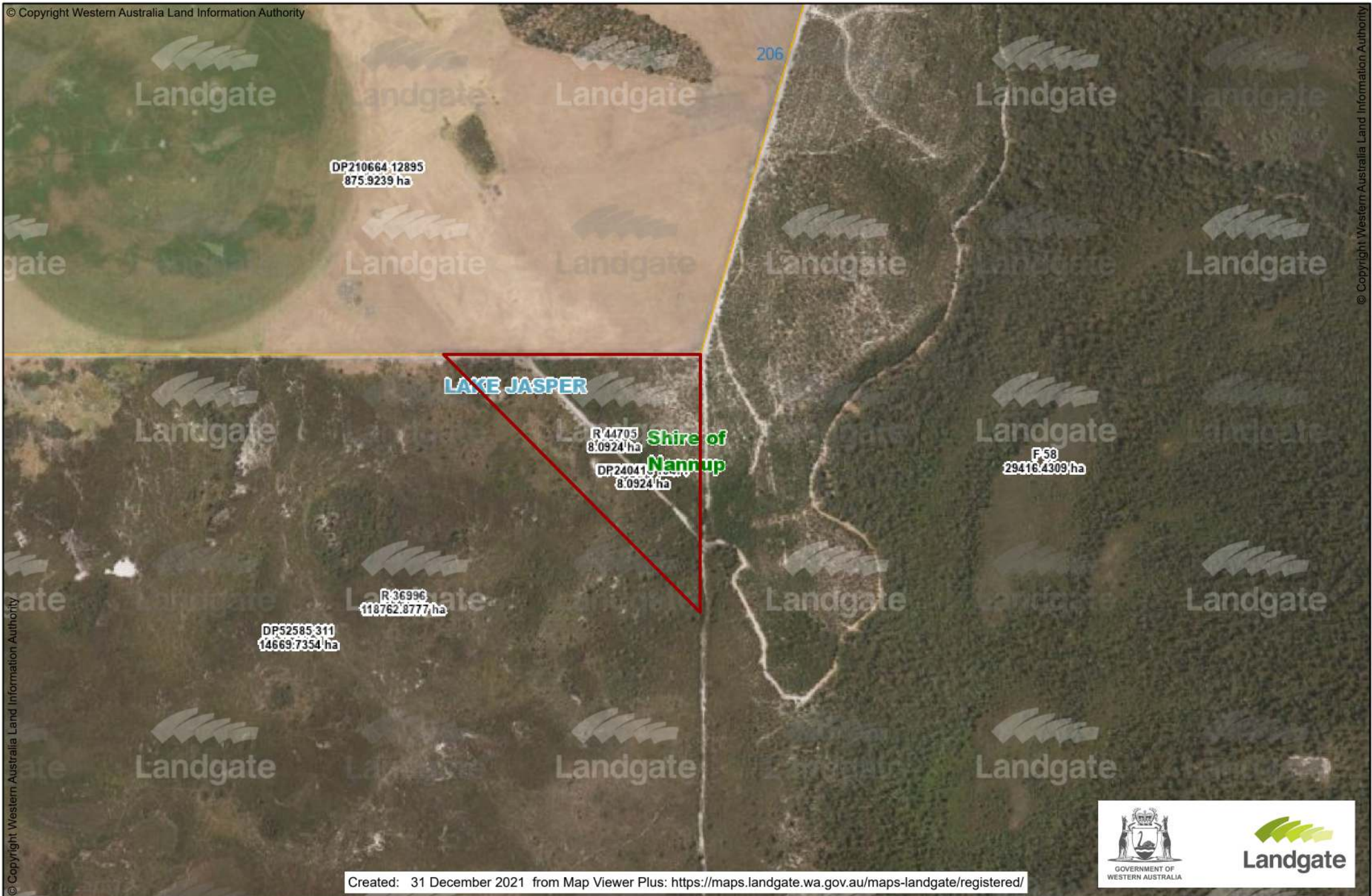
Department of Biodiversity, Conservation and Attractions
Produced at 6:34pm, on Dec 24, 2020



Graticule shown at 5 minutes intervals
Grid shown at 5000 metre intervals
375000
619000
619500
620000
-34°25'
-34°20'115°40'
380000
385000
115°45'-34°25'
-34°20'619000
619500
620000

Roads and tracks on land managed by DBCA may contain unmarked hazards and their surface condition is variable. Exercise caution and drive to conditions on all roads.

1. Attractions ~~do not~~ guarantee that this map is without flaw of any kind and ~~are not~~ liable for any errors, omissions or consequences which may arise from relying on any information depicted.



Created: 31 December 2021 from Map Viewer Plus: <https://maps.landgate.wa.gov.au/maps-landgate/registered/>

