

RESERVE ACTION SHEET: CONSERVATION RESERVES

Reserve No. 46108

LOCAL GOVERNMENT: Dardanup

NAME: 'Waterloo Nature Reserve'

PURPOSE: Conservation of Flora and Fauna

VESTING: Conservation and Parks Commission

ACTION: Addition of Lot 501 on Deposited Plan 412660 (0.29ha) to Reserve 46108.

Total Area: 12.1113ha

REASON FOR ACTION:

South West Region identified a portion of Shire reserve 5567 as suitable for addition to Waterloo Nature Reserve when asked to comment by the Shire on a change to Reserve 5567's purpose in September 2020.

As part of our response DBCA proposed that the vegetated portion of Reserve 5567 (being Lot 501) was added to Waterloo Nature Reserve. The Shire of Dardanup supported the addition as it rationalise the management boundaries.

Date of amendment: 01/09/2021


Maps: attached

Customer advice: attached

Proposal Summary: CPC submission

Recommended IUCN classification: 1a

Native Title: Gnalla Karla Booja

1 LAND UNIT LEADER	To note	 30/12/21
2 LAND UNIT	Send scan of RAS, customer advice, Reserve Enquiry Detail and maps to:	
	• Lisa Wright (Kensington) DIGITAL COPY	NM 30/12/21
	• District Manager DIGITAL COPY	NM 30/12/21
	• Regional Manager DIGITAL COPY	NM 30/12/21
	• Geoffrey Banks GIS Branch DIGITAL COPY	NM 30/12/21
	Attach Landgate RED to file	NM 30/12/21
	Strikethrough from District Proposals spreadsheets	N/A
	Create Conservation Commission summary	NM 30/12/21
	TENIS amended	
3 EXECUTIVE DIRECTOR, PARKS AND VISITOR SERVICES	To note	

**Customer Advices for Reserve Actions
1/09/2021 - 30/09/2021**

Shire of Dardanup 1/09/2021 - 30/09/2021

Reserve No.	Land Description	DPLH File No.	Volume/Folio	Action	Document No.	Registered	Street Name	Area	Public Plans
46108	Lot 501 on Deposited Plan 412660	01792-1992	3173-623	Amendment of Reserve to add Lot 501 on Deposited Plan 412660 and its area being increased to 12.1113 hectares, accordingly.	0856930	01/09/2021	South Western Highway, Waterloo	12.1113 Ha	BG30 (02) 08.32
50881	Lot 600 on Deposited Plan 412288	00085-2012	3170-695	Revocation of Management Order No. L566319	0806923	19/07/2021	Near Council Drive, Eaton	0.2968 Ha	
50881	Lot 600 on Deposited Plan 412288 Lot 604 on Deposited Plan 412288	00085-2012	3170-695 3170-699	Reserve Cancellation "Access"	0806924	19/07/2021	Near Council Drive, Eaton	0.2968 Ha	
50882	Lot 604 on Deposited Plan 412288	00164-2011	3170-699	Amendment of Reserve to add Lot 604 on Deposited Plan 412288 and its area increased to 5.6283 ha accordingly.	0806926	19/07/2021	Near Recreation Drive, Eaton	5.6283 Ha	
5567	Lot 100 on Deposited Plan 26022	01536-1898	3124-139	Amendment of Reserve to now comprise Lot 500 on Deposited Plan 412660 in lieu of Lot 100 on Deposited Plan 26022 and its area being decreased to 0.3728 hectares, accordingly.	0856927	01/09/2021	14419 South Western Hwy, Waterloo	0.3728 Ha	BG30 (02) 08.32
5567	Lot 100 on Deposited Plan 26022	01536-1898	3124-139	Revocation of Management Order No. H747322	0856925	01/09/2021	14419 South Western Hwy, Waterloo	0.663 Ha	BG30 (02) 08.32
5567	Lot 500 on Deposited Plan 412660	01536-1898	3173-622	Change of Purpose to "Agricultural Hall and Emergency Services"	0856928	01/09/2021	14419 South Western Highway, Waterloo	0.3728 Ha	BG30 (02) 08.32
5567	Lot 500 on Deposited Plan 412660	01536-1898	3173-622	Management Order to Shire of Dardanup of PO Box 7016, Eaton WA 6232 i) To be used for the designated purpose of "Agricultural Hall and Emergency Services" only; and ii) Power to lease (sub-lease or licence) for the designated purpose is granted for the whole or any portion thereof for any term not exceeding twenty-one (21) years from the date of the lease subject to the approval in writing of the Minister for Lands being first obtained to each and every lease or assignment of lease, pursuant also to the provisions of section 18 and section 19 of the Land Administration Act 1997. for the designated purpose of "Agricultural Hall and Emergency Services"	0856929	01/09/2021	14419 South Western Highway, Waterloo	0.3728 Ha	BG30 (02) 08.32

Reserve Details Report -46108

Reserve	46108	Legal Area (ha)	12.1113
Name	N/A	Status	CURRENT
Type	N/A	Current Purpose	CONSERVATION OF FLORA AND FAUNA
File Number	01792-1992-01RO		
Notes	N/A		
Additional Reserve Information	RESERVE COMPRISES LOT 62/DP149815, LOTS 93 TO 97 ON DP240430, LOT 3010/DP89396 & LOT 501 ON DP412660 (O856930)		

Class	Responsible Agency	Date of Last Change
C	DEPARTMENT OF BIODIVERSITY, CONSERVATION AND ATTRACTIONS (SCLM)	14/09/2021

Management Order	Document Number
NATIONAL PARKS AND NATURE CONSERVATION AUTHORITY	O856930

Land Use
FAUNA
PROTECTION OF FLORA
CONSERVATION

Local Government Authority
SHIRE OF DARDANUP

CLT Number	Parcel Identifier	Street Address, Suburb	File Number	PIN	Area (m ²)
LR3079/543	Lot 3010 On Deposited Plan 89396	No Street Address Information Available	01792-1992-01RO.	502312	14535
LR3081/849	Lot 62 On Deposited Plan 149815	No Street Address Information Available	01792-1992-01RO.	502309	7354
LR3108/198	Lot 93 On Deposited Plan 240430	No Street Address Information Available	01792-1992-01RO.	502297	23563
LR3108/236	Lot 94 On Deposited Plan 240430	No Street Address Information Available	01792-1992-01RO.	1341206	6897
LR3108/237	Lot 95 On Deposited Plan 240430	No Street Address Information Available	01792-1992-01RO.	502311	60355.293

CLT Number	Parcel Identifier	Street Address, Suburb	File Number	PIN	Area (m ²)
LR3108/238	Lot 96 On Deposited Plan 240430	No Street Address Information Available	01792-1992-01RO.	502308	2994
LR3108/239	Lot 97 On Deposited Plan 240430	No Street Address Information Available	01792-1992-01RO.	502307	1240.181
LR3173/623	Lot 501 On Deposited Plan 412660	No Street Address Information Available	01792-1992-01RO	12521278	2903

Previous Certificates of Title	Status

Document Number/Gazette Page	Date	Type	Text
O856930	01/09/2021	Current Area	12.1113
O856930	01/09/2021	Current Vesting	MANAGEMENT ORDER NATIONAL PARKS AND NATURE CONSERVATION AUTHORITY
H548609	12/09/2000	Historical Vesting	VEST: NATIONAL PARKS & NATURE CONSERVATION AUTHORITY (SUNDRY H548609)
H403042	29/03/2000	Current Purpose	CONSERVATION OF FLORA AND FAUNA
H403042	29/03/2000	Correspondence File Number	01792-1992-01RO
H403042	29/03/2000	Historical Area	11.821
H403042	29/03/2000	Location	WELLINGTON LOCATION 3010
H403042	29/03/2000	Lot/Town Lot	COLLIE AGRICULTURAL AREA LOT 62,93,94,95,96,97,
H403042	29/03/2000	Public Plan	BG30 (2) 08.32 & 09.32
H403042	29/03/2000	Street Name	SOUTH WESTERN HIGHWAY
H403042	29/03/2000	Survey Number	CS: DIAGRAMS P1112 & 49815. CS:RESERVE PLAN 448.
N/A	29/03/2000	Class	C



date: Dec 30, 2021, 1:33:17 PM



Proposed addition to 'Waterloo Nature Reserve'

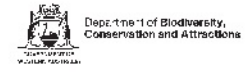
Legend

- R5567 proposed for addition
- Crown Reserves
- Nature Reserve


 1:1,500 (A4)
 0 10 20 30 m

 Geographic Projection
 Datum: GDA94



Produced by Grace Fereday,
 Department of Biodiversity,
 Conservation and Attractions



Job Ref: 2021/000424
 Produced at 11:47 AM on June 28, 2021

The Department of Biodiversity, Conservation and Attractions does not guarantee that this map is without flaw of any kind and disdains all liability for any errors, loss or other consequence which may arise from relying on any information depicted. Roads and tracks on land managed by DBCA may contain unmarked hazards and their surface condition is variable. Exercise caution and drive to conditions on all roads.

