

RESERVE ACTION SHEET: CONSERVATION RESERVES

RESERVE No. 46895

LOCAL GOVERNMENT: Shire of Denmark

NAME : un-named

PURPOSE: Conservation and Recreation **VESTING:** Conservation Commission

ACTION

Amendment of reserve 46895 to now comprise of Lot 513 on Deposited Plan 70184 in lieu of Lot 2364 on Deposited Plan 189206.

Total Area: 1.894 to 1.473ha

REASON FOR ACTION

In February 2008 the Department of Environment and Conservation (DEC) was approached by the adjacent landowner to reserve 46895 to purchase said reserve for addition to this property. DEC rejected this proposal as the reserve is proposed to be added to Walpole-Nornalup National Park.

In June 2009 DEC was approached with an amended proposal to excise only part of reserve 46895 for addition to the adjoining landowner's property. The area proposed for excision includes the historical encroachment on the reserve and would provide a more practical management boundary. DEC agreed to this proposal and the excision was finalised on the 24 February 2011 and as a result the boundaries of the reserve now comprise of Lot 513 on Deposited Plan 70184 in lieu of Lot 2364 on Deposited Plan 189206.


Date of amendment: 24/2/11

Maps: 94

Customer advice: 92

Proposal Summary: 84

IUCN classification: V

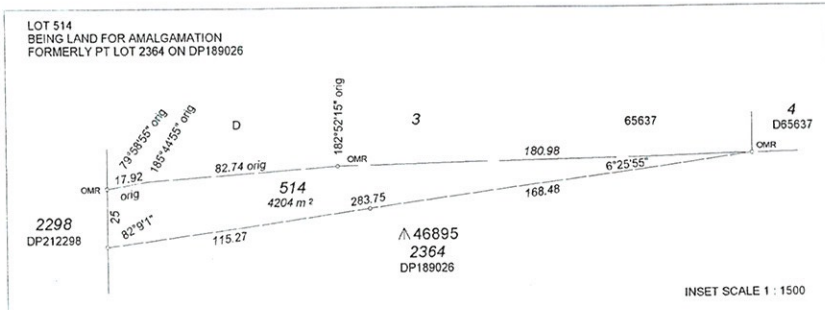
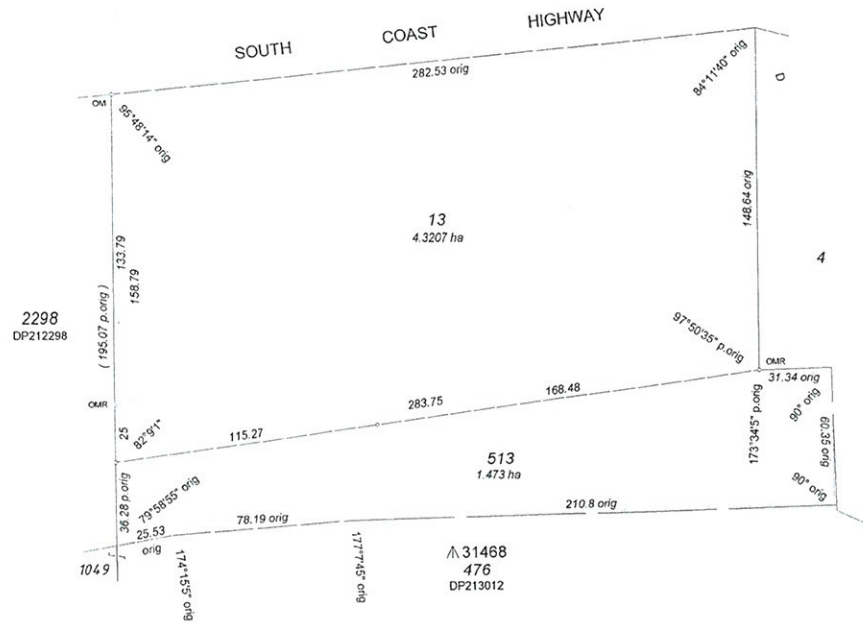
1	LAND UNIT LEADER	To note	
2	LAND UNIT	Send copies of advice and maps to: <ul style="list-style-type: none"> • Lisa Wright (Kensington) DIGITAL COPY • District Manager DIGITAL COPY • Regional Manager DIGITAL COPY Attach TENIS gazettal history to file Delete from District Proposals spreadsheets Create Conservation Commission summary	3/10/11 NM 3/10/11 NM 3/10/11 NM 3/10/11 NM 3/10/11 NM
3	DIRECTOR, NATURE CONSERVATION	To note	
4	C.I.S.	Please rename file/create new file Keyword: Activity: Subject: Free text:	

LANDGATE COPY OF ORIGINAL NOT TO SCALE Wed May 4 12:26:19 2011 JOB 36670738

LOT	FORMER TENURE	ON PLAN DIAGRAM	TITLE
13	LOT 3 LOT 514	D65637 THIS PLAN (INSET)	1675 - 255
513	PT LOT 2364	DP189026	LR3089 - 129

LIMITED IN DEPTH TO 12.19 METRES AS TO LOT 13 ONLY

VERSION AMENDMENT AUTHORIZED BY DATE



TYPE FREEHOLD
PURPOSE CROWN LAND AMALGAMATION

PLAN OF
LOTS 13 AND 513

DISTRICT HAY
TOWNSITE
FILE 00553 - 1988 V5

LOCAL AUTHORITY SHIRE OF DENMARK
LOCALITY BOW BRIDGE

FORMER TENURE C/L
SEE TABLE MOUNT FRANKLAND (25) S.E.

SCALE: 1:1500 at A2
ALL DISTANCE ARE IN METRES

FIELD BOOK
INDEX 14342

SURVEYOR'S CERTIFICATE Reg 54
A. J. LE FORT
I hereby certify that this plan is a correct and accurate representation of the survey(s) of the land shown hereon and that it complies with the relevant sections of the relevant Act in relation to which it is lodged.

APPROVED BY
WESTERN AUSTRALIAN PLANNING COMMISSION
EXEMPT FROM WAPC APPROVAL
DELEGATED UNDER S 15 OF THE P & A ACT 2005
DATE

LODGED 19-Jan-11
TYPE OF VALIDATION
LEGAL OPINION
FEE PAID \$387.00
ADDRESS 8160262

RECIPIENT FOR DEALINGS
SUBJECT TO
Reserve Action
Amalgamation Order
FOR INSPECTION OF PLANS & SURVEYS DATE 10-Feb-11
AUTHORIZED LAND OFFICER

APPROVED 24/2/2011
INSPECTOR OF PLANS & SURVEYS DATE
AUTHORIZED LAND OFFICER

Landgate
Western Australian Land Information Authority

DEPOSITED PLAN
70184
SHEET 1 OF 1
VERSION 1

INTERESTS AND NOTIFICATIONS

SUBJECT	PURPOSE	STATUTORY REFERENCE	ORIGIN	LAND BURDENED	BENEFIT TO	COMMENTS

DENMARK SURVEY & MAPPING
LICENSED SURVEYORS
P. O. BOX 339
DENMARK WA 6333
PH - (08) 98482262
FAX - (08) 98482228

HELD BY LANDGATE
IN DIGITAL FORM ONLY.

74

Customer Advices for Reserve Actions
1/03/2011 - 31/03/2011

Shire of Denmark 1/03/2011 - 31/03/2011

Reserve No.	Land Description	DPI File No.	Volume/Folio	Action	Document No.	Registered	Street Name	Area	Public Plans
46895	Lot 2364 on Deposited Plan 189026	00553-1988-01RO	3089-129	Amendment of Reserve to To now comprise Lot 513 on Deposited Plan 70184 in lieu of Lot 2364 on Deposited Plan 189206 and the area being decreased to 1.473 hectares accordingly.	L561873	24/02/2011		1.473 Ha	

TO : BOK HO,
ALL DATABASES INCLUDING TENS AMENDED
DOCUMENTS ADDED TO THIS FILE ON
PGS 93-95.

R. Donia
5/5/11