

RESERVE ACTION SHEET: CONSERVATION RESERVES

RESERVE No. 47670

LOCAL GOVERNMENT: Nannup

NAME: Blackwood River National Park

PURPOSE: National Park

VESTING: Conservation and Parks Commission

ACTION: Excision of 0.0142 ha from Blackwood River National Park

Total Area: 52468.5895 ha

REASON FOR ACTION: Five parties who own enclave lots between State Forest No. 58 and Blackwood River National Park requested dedication of Poison Swamp Road, to provide legal access to their properties. To facilitate the dedication of the road 2.0307 ha from State Forest No. 58 and 0.0142 ha from Blackwood River National Park needed to be excised.

The State forest excision was completed 30 June 2020, the national park excision was completed 15 December 2020.

Date of amendment: 15/12/2020


Maps: attached

Customer advice: attached

Proposal Summary: MIN10/20

Recommended IUCN classification: 2

Native Title: South West Boojarah 2

1	LAND UNIT LEADER	To note	 30/12/21
2	LAND UNIT	Send scan of RAS, customer advice, Reserve Enquiry Detail and maps to:	
		• Lisa Wright (Kensington) DIGITAL COPY	NM 30/12/21
		• District Manager DIGITAL COPY	NM 30/12/21
		• Regional Manager DIGITAL COPY	NM 30/12/21
		• Geoffrey Banks GIS Branch DIGITAL COPY	NM 30/12/21
		Attach Landgate RED to file	NM 30/12/21
		Strikethrough from District Proposals spreadsheets	N/A
		Create Conservation Commission summary	NM 30/12/21
	TENIS amended		
3	EXECUTIVE DIRECTOR, PARKS AND VISITOR SERVICES	To note	

**Customer Advices for Reserve Actions
1/01/2021 - 31/01/2021**

Shire of Nannup 1/01/2021 - 31/01/2021

Reserve No.	Land Description	DPLH File No.	Volume/Folio	Action	Document No.	Registered	Street Name	Area	Public Plans
47670	Lot 3000 on Deposited Plan 36432	00804-2003	3134-928	Amendment of Reserve to include Lots 350 - 353 on Deposited Plan 417649 in lieu of Lot 3000 on Deposited Plan 36432 and its area being decreased to 20468.5895 hectares accordingly and the automatic dedication of Lot 354 on Deposited Plan 417649	0585887	15/12/2020	Brockman Highway, Darradup	2046.589 Ha	

Reserve Details Report -47670

Reserve	47670	Legal Area (ha)	20468.5895
Name	BLACKWOOD RIVER NATIONAL PARK	Status	CURRENT
Type	N/A	Current Purpose	NATIONAL PARK
File Number	N/A		
Notes	N/A		
Additional Reserve Information	RESERVE COMPRISES LOTS 350, 351, 352 & 353 ON DP417649 & LOTS 5561, 5562 & 5563 ON DP36432 (O585887)		

Class	Responsible Agency	Date of Last Change
A	DEPARTMENT OF BIODIVERSITY, CONSERVATION AND ATTRACTIONS (SCLM)	15/01/2021

Management Order	Document Number
VEST CONSERVATION COMMISSION OF WESTERN AUSTRALIA	O585886

Land Use
NATIONAL PARK

Local Government Authority
SHIRE OF AUGUSTA MARGARET RIVER
SHIRE OF NANNUP

CLT Number	Parcel Identifier	Street Address, Suburb	File Number	PIN	Area (m ²)
LR3134/929	Lot 5561 On Deposited Plan 36432	No Street Address Information Available	00804-2003-01RO	11481229, 11481231, 11481233, 11481235, 11481237, 11481239, 11480904, 11480906	195336381.786
LR3134/930	Lot 5562 On Deposited Plan 36432	No Street Address Information Available	00804-2003-01RO	11405003	179585
LR3134/931	Lot 5563 On Deposited Plan 36432	No Street Address Information Available	00804-2003-01RO	11481499	7016048.982

CLT Number	Parcel Identifier	Street Address, Suburb	File Number	PIN	Area (m ²)
LR3172/501	Lot 350 On Deposited Plan 417649	No Street Address Information Available	00804-2003-01RO	12389533	1811045
LR3172/502	Lot 351 On Deposited Plan 417649	No Street Address Information Available	00804-2003-01RO	12389532	295751
LR3172/503	Lot 352 On Deposited Plan 417649	No Street Address Information Available	00804-2003-01RO	12389536	119033
LR3172/504	Lot 353 On Deposited Plan 417649	No Street Address Information Available	00804-2003-01RO	12389534	111

Previous Certificates of Title	Status

Document Number/Gazette Page	Date	Type	Text
O585886	15/12/2020	Current Vesting	VEST CONSERVATION COMMISSION OF WESTERN AUSTRALIA
O585887	15/12/2020	Current Area	20468.5895
M946952	24/03/2015	Current Name	BLACKWOOD RIVER NATIONAL PARK
J165649	28/01/2005	Class	A
J165649	28/01/2005	Current Purpose	NATIONAL PARK
J165649	28/01/2005	Historical Area	20477.0000
J165650	28/01/2005	Historical Vesting	VESTING CONSERVATION COMMISSION OF WESTERN AUSTRALIA

date: Dec 30, 2021, 11:32:34 AM

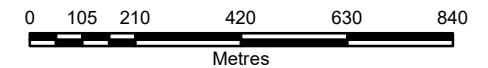
State Forest No. 58 and Blackwood River National Park Proposed excision for Poison Swamp Road Shire of Nannup

Legend

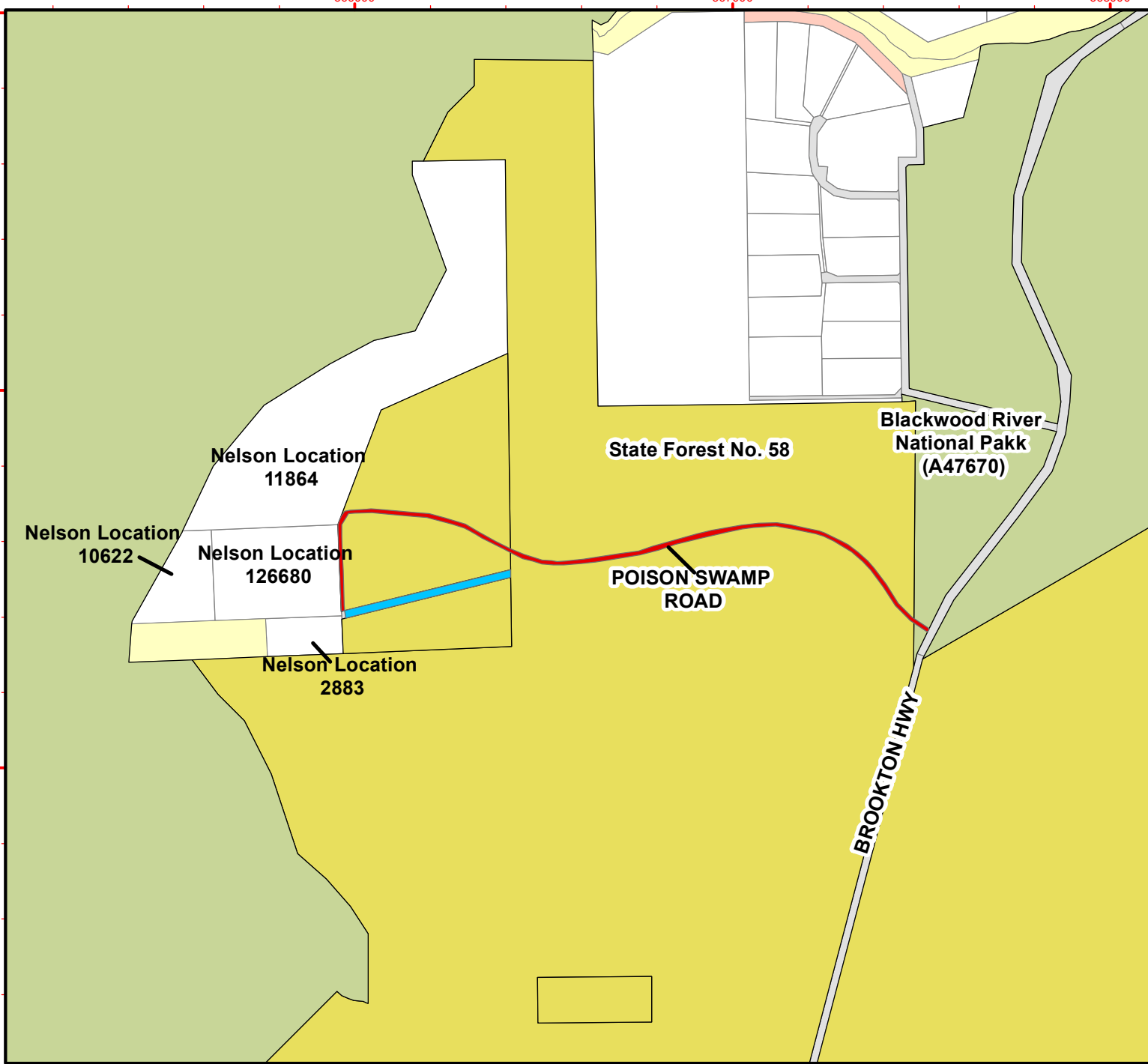
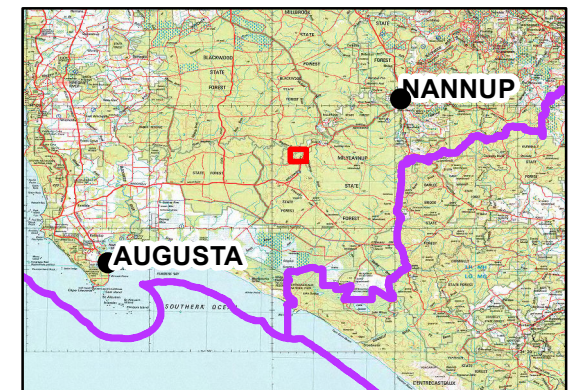
- Proposed addition - undeveloped road reserve
- Proposed excision - Poison Swamp Road
- National Park
- State Forest
- Crown Reserve
- State Forest / Timber Reserve
- Freehold
- Unallocated Crown Land
- Public Roads



1:15,000
(A4)



Projection: Universal Transverse Mercator
MGA Zone 50. Datum: GDA94



Graticule shown at 1 minute intervals
Grid shown at 1000 metre intervals

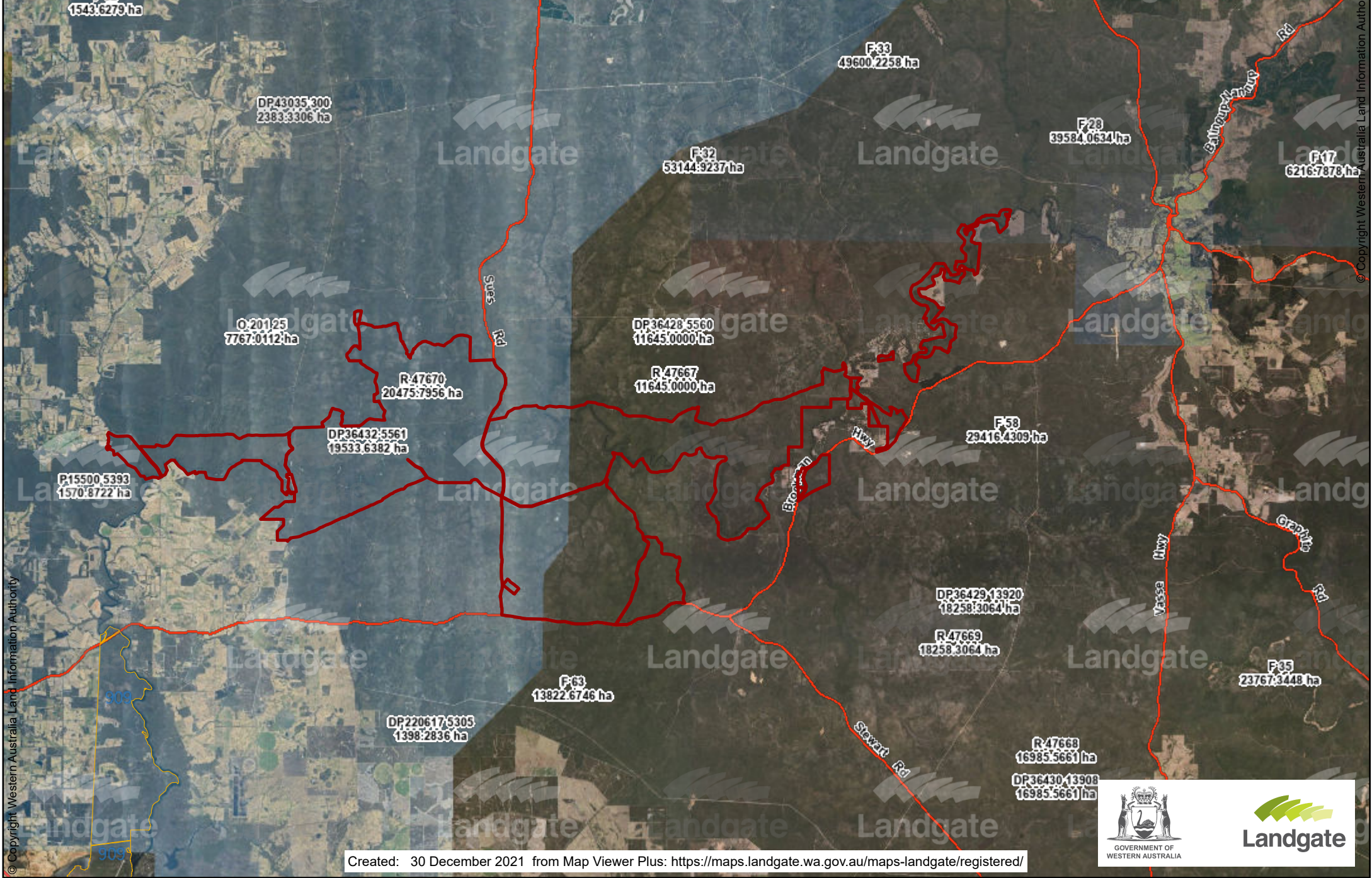
The Dept. of Biodiversity, Conservation and Attractions does not guarantee that this map is without flaw of any kind and disclaims all liability for any errors, loss or other consequence which may arise from relying on any information depicted.

Roads and tracks on land managed by DBCA may contain unmarked hazards and their surface condition is variable. Exercise caution and drive to conditions on all roads.

Produced by the
Department of
Biodiversity, Conservation
and Attractions



Job Ref: 2018/005157, Produced at 1:7pm, on Jan 30, 2019



Created: 30 December 2021 from Map Viewer Plus: <https://maps.landgate.wa.gov.au/maps-landgate/registered/>

