

RESERVE ACTION SHEET: CONSERVATION RESERVES

RESERVE No. R49381

LOCAL GOVERNMENT: Shire
of Plantagenet

NAME:

PURPOSE: Conservation of Flora and Fauna

VESTING: Management Order to Conservation and Parks Commission

ACTION: Lot 51 was purchased as an 'off set purchase' for conservation of flora and fauna in 2012.

Total Area: 793.8075 ha

REASON FOR ACTION: Lot 51 has now been created as unclassified Reserve 49381. The reserve has a management order to the Conservation and Parks Commission.

Date of amendment: 25/3/2021

Maps: page 45

Customer advice: page 46

Proposal Summary: see page 2.

IUCN classification:

Recommended IUCN classification: 1a

Native Title: N/A

1	LAND UNIT LEADER	To note: Nicola Mincham	
2	LAND UNIT	Send scan of RAS, customer advice, Reserve Enquiry Detail and maps to:	VW 29/9
		<ul style="list-style-type: none"> • Lisa Wright (Kensington) <small>DIGITAL COPY</small> • District Manager <small>DIGITAL COPY</small> • Regional Manager <small>DIGITAL COPY</small> • Geoffrey Banks GIS Branch <small>DIGITAL COPY</small> 	VW 29/9
		Attach Landgate RED to file	VW 29/9
		Strike through from District Proposals spreadsheets	VW 29/9
		Create Conservation Commission summary	VW 29/9
		TENIS amendment	AG-done
3	DIRECTOR, PARKS AND VISITOR SERVICES	To note: Peter Sharp	

**Customer Advices for Reserve Actions
1/08/2021 - 31/08/2021**

Shire of Plantagenet 1/08/2021 - 31/08/2021

Reserve No.	Land Description	DPLH File No.	Volume/Folio	Action	Document No.	Registered	Street Name	Area	Public Plans
49381	Lot 51 on Deposited Plan 38521	00213-2012	3173-494	Management Order to Conservation and Parks Commission care of Department of Biodiversity, Conservation and Attractions of Locked Bag 104, Bentley Delivery Centre WA 6983 To be utilised for the designated purpose of "Conservation of Flora and Fauna" only.	O681889	25/03/2021	Branson Road, Takalarup	793.8075 Ha	Chesterpass SE & SW (25), Noorubup NE & NW (25)
49381	Lot 51 on Deposited Plan 38521	00213-2012	3173-494	Reserve Creation for the designated purpose of "Conservation of Flora and Fauna".	O681888	25/03/2021	Branson Road, Takalarup	793.8075 Ha	Chesterpass SE & SW (25), Noorubup NE & NW (25)

Commented [MH4]: New unclassified nature reserve. Grace to action.

Reserve Details Report -49381

Reserve	49381	Legal Area (ha)	793.8075
Name	N/A	Status	CURRENT
Type	N/A	Current Purpose	CONSERVATION OF FLORA AND FAUNA
File Number	N/A		
Notes	N/A		
Additional Reserve Information	RESERVE COMPRISES LOT 51 ON DP38521 (O681888)		

Class	Responsible Agency	Date of Last Change
C	DEPARTMENT OF BIODIVERSITY, CONSERVATION AND ATTRACTIONS (SCLM)	11/08/2021

Management Order	Document Number
CONSERVATION AND PARKS COMMISSION	O681889

Land Use
CONSERVATION OF FLORA AND FAUNA

Local Government Authority
SHIRE OF PLANTAGENET

CLT Number	Parcel Identifier	Street Address, Suburb	File Number	PIN	Area (m ²)
LR3173/494	Lot 51 On Deposited Plan 38521	No Street Address Information Available	00213-2012-01RO	11192407	7938075

Previous Certificates of Title	Status
--------------------------------	--------

Document Number/Gazette Page	Date	Type	Text
O681888	25/03/2021	Current Area	793.8075
O681888	25/03/2021	Class	C
O681888	25/03/2021	Current Purpose	CONSERVATION OF FLORA AND FAUNA
O681888	25/03/2021	Land Use	9159
O681888	25/03/2021	Responsible Agency	DEPARTMENT OF BIODIVERSITY, CONSERVATION AND ATTRACTIONS (SCLM)

Document Number/Gazette Page	Date	Type	Text
O681889	25/03/2021	Current Vesting	MANAGEMENT ORDER CONSERVATION AND PARKS COMMISSION

date: Aug 18, 2021, 8:49:58 AM

Type	File Number	Note	Additional Reserve Information
NA	NA	NA	RESERVE DOWNBROUGHT ON DEPOSIT HOLDERS

Class	Responsible Agency	Date of Last Change
C	DEPARTMENT OF HERITAGE CONSERVATION AND ATTRACTIONS (SCM)	14/03/2021

Management Order	Document Number
CONSERVATION AND PARKS COMMISSION	O681889

Land Use	CONSERVATION ORDER USE CLASS

Local Government Authority	NAME OF FLATS/STRIP

CLT Number	Period Identifier	Street Address (Suburb)	File Number	File	Area (sq)
12017846	Lot 81 On Deposited Plan 38221	110 Street, (Address truncated)	0021-1-2012	0100	12184401 7090008

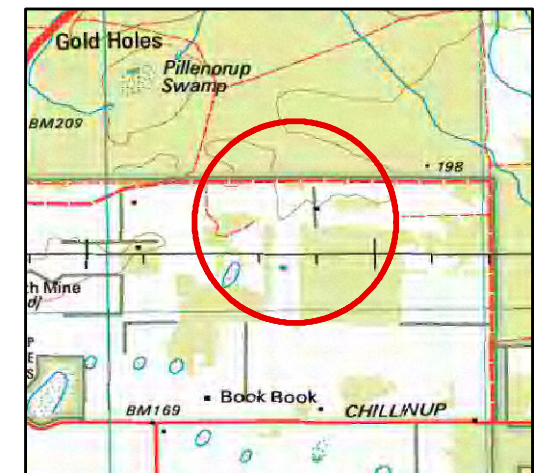
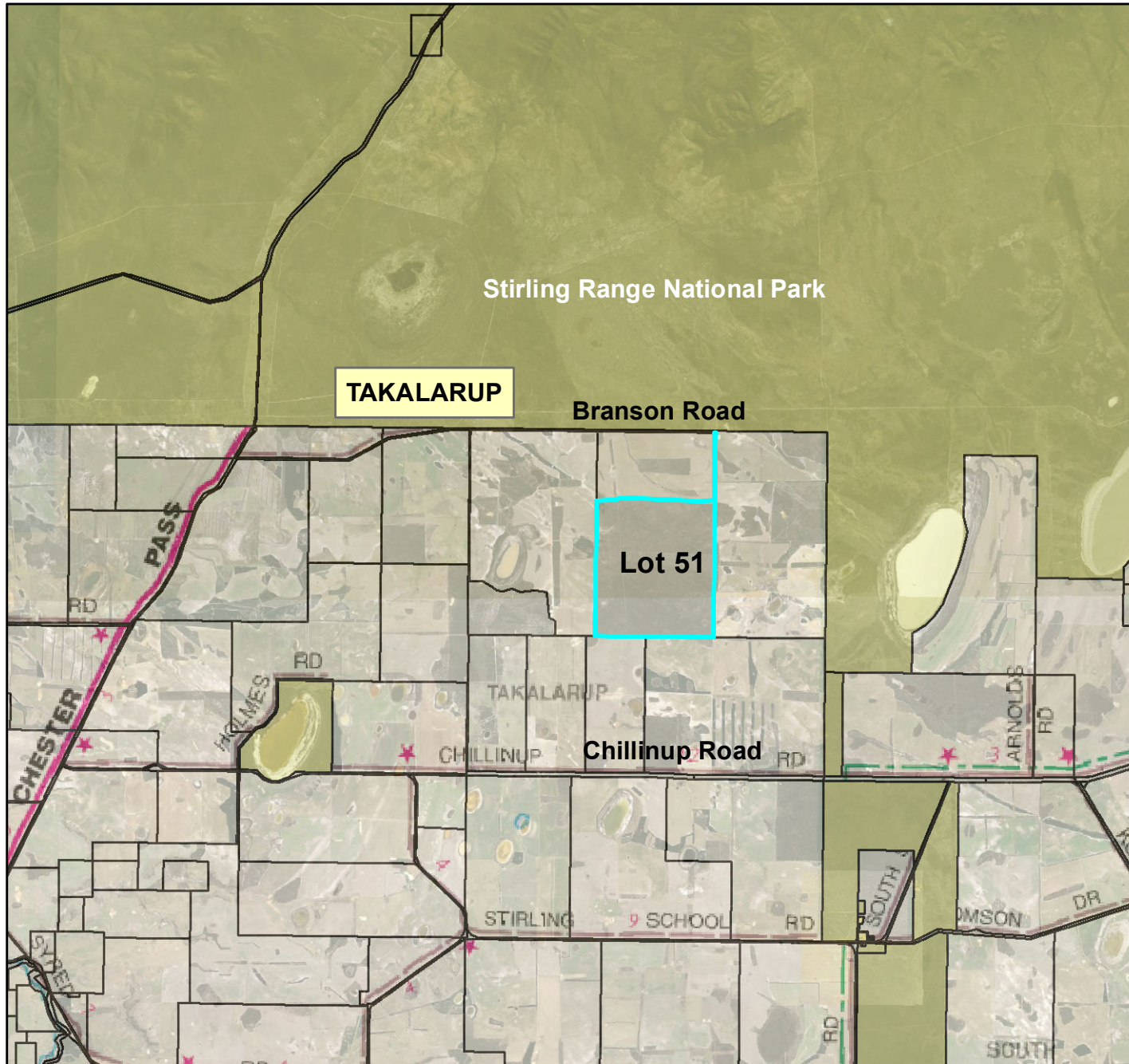
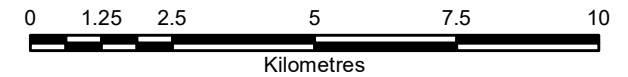
Previous Condition of Title	Order

Document Number/Gazette Page	Date	Type	Text
O681889	25/03/2021	Current Area	1-0-010
O681889	25/03/2021	Class	C
O681889	25/03/2021	Current Purpose	CONSERVATION OF FLORA AND FAUNA
O681889	25/03/2021	Land Use	Class
O681889	25/03/2021	Responsible Agency	DEPARTMENT OF HERITAGE CONSERVATION AND ATTRACTIONS (SCM)

LOT 51 ON DP 38521 Branson Road, TAKALARUP

Legend

- Crown Reserves
- Lot 51



The Dept. of Biodiversity, Conservation and Attractions does not guarantee that this map is without flaw of any kind and disclaims all liability for any errors, loss or other consequence which may arise from relying on any information depicted.

Roads and tracks on land managed by DBCA may contain unmarked hazards and their surface condition is variable. Exercise caution and drive to conditions on all roads.

Produced by Parks and Wildlife

Produced on September 29, 2021



Department of Biodiversity,
Conservation and Attractions