

RESERVE ACTION SHEET: CONSERVATION RESERVES

RESERVE No. R53390

LOCAL GOVERNMENT: City of Swan

NAME: "Reen Road Nature Reserve"

PURPOSE: Conservation of Flora and Fauna

VESTING: Conservation and Parks Commission

ACTION: Creation of a class 'A' Nature Reserve for Conservation of Flora and Fauna, Lot 101 on Diagram 86378, Reen Road, Gidgegannup.

Total Area: 96.6234 ha

REASON FOR ACTION: Lot 101 was owned by Water Corporation in freehold and it was surplus to their requirements. The land is adjacent to unclassified R26866 which is reserved for recreation and is vested to the City of Swan.

DBCA identified Lot 101 for conservation of flora and fauna and negotiated the transfer of the land at no cost for a conservation park. The new class 'A' R53390 is vested to the Conservation and Parks Commission.

Date of amendment: 8/11/2019

Maps: p. 232

Customer advice: p. 234

Proposal Summary: see p. 52 - 69

IUCN classification:

Recommended IUCN classification: 1a

1	LAND UNIT LEADER	To note: Bok Ho	Bok Ho 31/1/2020
2	LAND UNIT	Send scan of RAS, customer advice, Reserve Enquiry Detail and maps to:	VW
		• Lisa Wright (Kensington) DIGITAL COPY	30/1/2020
		• District Manager DIGITAL COPY	30/1/2020
		• Regional Manager DIGITAL COPY	30/1/2020
		• Geoffrey Banks GIS Branch DIGITAL COPY	30/1/2020
		Attach Landgate RED to file	30/1/2020
		Strikethrough from District Proposals spreadsheets	24/1/2020
		Create Conservation Commission summary	24/1/2020
		TENIS amendment	
3	DIRECTOR, PARKS AND VISITOR SERVICES	To note Peter Sharp	
4	C.I.S.	Please rename file/create new file Keyword:	

**Customer Advices for Reserve Actions
1/11/2019 - 30/11/2019**

City of Swan 1/11/2019 - 30/11/2019

Reserve No.	Land Description	DPLH File No.	Volume/Folio	Action	Document No.	Registered	Street Name	Area	Public Plans
53158	Lot 11581 on Deposited Plan 46080	00622-2017	3170-919	Amendment of Reserve to add Lot 11581 on Deposited Plan 46080 and its area being increased to 0.6643 hectares, accordingly.	O252504	07/10/2019	Redstone Trail, Ellenbrook	0.6643 Ha	
53390	Lot 101 on Diagram 86378	00084-2010	3171-153	Reserve Creation for the designated purpose of "Conservation of Flora and Fauna".	O276190	08/11/2019	Lot 101 Reen Road, Gidgegannup	0 sgm	
53430	Lot 8001 on Deposited Plan 413456	00257-2019	3169-473	Management Order to City of Swan of PO Box 196 MIDLAND WA 6936 To be utilised for the designated purpose of "Pedestrian Accessway" only, for the designated purpose of "Pedestrian Accessway"	O244498	25/09/2019	Leeuwin Blvd, Bushmead	0.0299 Ha	
53430	Lot 8001 on Deposited Plan 413456	00257-2019	3169-473	Reserve Creation for the designated purpose of "Pedestrian Accessway".	O244497	25/09/2019	Leeuwin Blvd, Bushmead	0.0299 Ha	
53474	Lot 6411 on Deposited Plan 46080	00329-2019	3170-917	Management Order to City of Swan of PO Box 196 MIDLAND WA 6936 To be utilised for the designated purpose of "Public Recreation" only, for the designated purpose of "Public Recreation"	O252499	07/10/2019	Moates Cross, Ellenbrook	0.2546 Ha	
53474	Lot 6411 on Deposited Plan 46080	00329-2019	3170-917	Reserve Creation for the designated purpose of "Public Recreation".	O252498	07/10/2019	Moates Cross, Ellenbrook	0.2546 Ha	
53475	Lot 11580 on Deposited Plan 46080	00328-2019	3170-918	Management Order to City of Swan of PO Box 196 MIDLAND WA 6936 To be utilised for the designated purpose of "Public Recreation" only, for the designated purpose of "Public Recreation"	O252501	07/10/2019	Tully Parade, Ellenbrook	0.4028 Ha	
53475	Lot 11580 on Deposited Plan 46080	00328-2019	3170-918	Reserve Creation for the designated purpose of "Public Recreation".	O252500	07/10/2019	Tully Parade, Ellenbrook	0.4028 Ha	

Commented [BH16]: City public recreation reserve

Commented [BH17]: Creation of "Reen Road Nature Reserve", land transferred from Water Corporation. Vaughan to deal with

Reserve Details Report -53390

Reserve	53390	Legal Area (ha)	96.6234
Name	N/A	Status	CURRENT
Type	N/A	Current Purpose	CONSERVATION OF FLORA AND FAUNA
File Number	N/A		
Notes	N/A		
Additional Reserve Information	RESERVE COMPRISES LOT 101 ON DIAGRAM 86378 (O276189)		

Class	Responsible Agency	Date of Last Change
A	DEPARTMENT OF BIODIVERSITY, CONSERVATION AND ATTRACTIONS (SCLM)	29/01/2020

Management Order	Document Number
VEST CONSERVATION AND PARKS COMMISSION	O276190

Land Use
CONSERVATION

Local Government Authority
CITY OF SWAN

CLT Number	Parcel Identifier	Street Address, Suburb	File Number	PIN	Area (m ²)
LR3171/153	Lot 101 On Diagram 86378	Lot 101 Reen Road, GIDGEGANNUP 6083	00084-2010- 01RO	1108889	966234



Previous Certificates of Title	Status
---------------------------------------	---------------

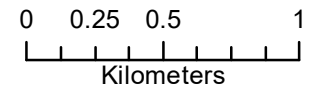
Document Number/Gazette Page	Date	Type	Text
O276189	08/11/2019	Current Area	96.6234
O276189	08/11/2019	Class	A
O276189	08/11/2019	Current Purpose	CONSERVATION OF FLORA AND FAUNA
O276189	08/11/2019	Land Use	9100
O276189	08/11/2019	Responsible Agency	DEPARTMENT OF BIODIVERSITY, CONSERVATION AND ATTRACTIONS (SCLM)

Document Number/Gazette Page	Date	Type	Text
O276190	08/11/2019	Current Vesting	VEST CONSERVATION AND PARKS COMMISSION

date: Jan 29, 2020, 3:20:50 PM

**RESERVE 53390
"REEN ROAD
NATURE RESERVE"
UNCLASSIFIED**

-  **R53390
NEW**
-  **Crown
Reserve**



Department of Biodiversity,
Conservation and Attractions

