

RESERVE ACTION SHEET: CONSERVATION RESERVES

RESERVE No. 53686

LOCAL GOVERNMENT: Shire of Carnarvon
Shire of Exmouth

NAME: Un-named Reserve, part of Nyinggulu Coastal Reserves

PURPOSE: Conservation and Recreation

VESTING: Management with the Conservation and Parks Commission and Nganhurra Thanardi Garrbu Aboriginal Corporation RNTBC

ACTION: Creation of unclassified CALM Act Section 5(1)(h) reserve and joint management to Conservation and Parks Commission and Nganhurra Thanardi Garrbu Aboriginal Corporation (NGTAC) for the designated purpose of 'Conservation and Recreation'.

Total Area: 20471.7058 hectares

REASON FOR ACTION: The areas constituting Reserve 53686 are ex-pastoral leases acquired by the Department of Parks and Wildlife in 2015 by exclusion, to be reserved for the purposes of conservation. The action implements tenure changes recommended in the *Nyinggulu (Ningaloo) Coastal Reserves Draft Joint Management Plan 2019* and constitutes part of the wider Plan for Our Parks initiative announced by the McGowan Government in 2019.

Date of amendment: 16/10/2020

Maps: pg. 4 under tab

Customer advice: pg. 1-3 under tab

Proposal Summary: pg. 5-8 under tab

Recommended IUCN classification: 2

Native Title: Gnulli NT Group

1	LAND UNIT LEADER	To note	
2	LAND UNIT	Send scan of RAS, customer advice, Reserve Enquiry Detail and maps to:	
		• Lisa Wright (Kensington) <small>DIGITAL COPY</small>	
		• District Manager <small>DIGITAL COPY</small>	
		• Regional Manager <small>DIGITAL COPY</small>	
		• Geoffrey Banks GIS Branch <small>DIGITAL COPY</small>	
		Attach Landgate RED to file	MH 19/01
		Strikethrough from District Proposals spreadsheets	MH 3/12
		Create Conservation Commission summary	MH 3/12
		TENIS amended	
3	EXECUTIVE DIRECTOR, PARKS AND VISITOR SERVICES	To note	

4 C.I.S.	Please rename file/create new file Keyword: Activity: Subject: Free text:	N/A
-----------------	-------------------------------------------------------------------------------------------	-----

Reserve Details Report -53686

Reserve	53686	Legal Area (ha)	20471.7058
Name	N/A	Status	CURRENT
Type	N/A	Current Purpose	CONSERVATION AND RECREATION
File Number	N/A		
Notes	N/A		
Additional Reserve Information	RESERVE COMPRISES LOTS 57, 103, 160, 192, 351, 353, 513, 514, 517, 519, 520, 521, 522, 525, 526, 530, 552, 556, 711, 712, 713, 714, 715, 716 & 911 (O526154)		

Class	Responsible Agency	Date of Last Change
C	DEPARTMENT OF BIODIVERSITY, CONSERVATION AND ATTRACTIONS (SCLM)	18/01/2021

Management Order	Document Number
CONSERVATION AND PARKS COMMISSION, NGANHURRA THANARDI GARRBU ABORIGINAL CORPORATION RNTBC	O513893

Land Use
CONSERVATION
RECREATION

Local Government Authority
SHIRE OF CARNARVON
SHIRE OF EXMOUTH

CLT Number	Parcel Identifier	Street Address, Suburb	File Number	PIN	Area (m ²)
LR3021/693	Lot 530 On Deposited Plan 408936	No Street Address Information Available	01531- 2014- 01RO	12234172	630378
LR3026/3	Lot 192 On Deposited Plan 405554	No Street Address Information Available	01531- 2014- 01RO	12170461	10000
LR3069/359	Lot 160 On Deposited Plan 217418	No Street Address Information Available	01493- 2014- 01RO	1063904	56737

CLT Number	Parcel Identifier	Street Address, Suburb	File Number	PIN	Area (m ²)
LR3122/719	Lot 57 On Deposited Plan 220960	No Street Address Information Available	01531-2014-01RO	1348486,1348487	2705980
LR3157/291	Lot 513 On Deposited Plan 53813	No Street Address Information Available	01531-2014-01RO	11668327	367473.633
LR3157/292	Lot 514 On Deposited Plan 53813	No Street Address Information Available	01531-2014-01RO	11668330	421807.193
LR3157/295	Lot 517 On Deposited Plan 53813	No Street Address Information Available	01531-2014-01RO	11668331	2324201.759
LR3157/297	Lot 519 On Deposited Plan 53813	No Street Address Information Available	01531-2014-01RO	11668335	21601826.744
LR3157/298	Lot 520 On Deposited Plan 53813	No Street Address Information Available	01531-2014-01RO	11668332	10553376.086
LR3157/601	Lot 521 On Deposited Plan 54946	No Street Address Information Available	01531-2014-01RO	11666473	1712222
LR3157/602	Lot 522 On Deposited Plan 54946	No Street Address Information Available	00213-2020-01RO	11666474	7295565
LR3159/635	Lot 351 On Deposited Plan 69599	No Street Address Information Available	01531-2014-01RO	11906898	1613098.909
LR3159/637	Lot 353 On Deposited Plan 69599	No Street Address Information Available	01531-2014-01RO	11906900	216464.653

CLT Number	Parcel Identifier	Street Address, Suburb	File Number	PIN	Area (m ²)
LR3165/652	Lot 711 On Deposited Plan 405551	No Street Address Information Available	01531- 2014- 01RO	12173160	10925008
LR3165/653	Lot 712 On Deposited Plan 405551	No Street Address Information Available	01531- 2014- 01RO	12173164	47891
LR3165/654	Lot 713 On Deposited Plan 405551	No Street Address Information Available	01531- 2014- 01RO	12173162,12173165,12173166	771622
LR3165/655	Lot 714 On Deposited Plan 405551	No Street Address Information Available	01531- 2014- 01RO	12173163	13620455
LR3165/656	Lot 715 On Deposited Plan 405551	No Street Address Information Available	01531- 2014- 01RO	12173161	44923
LR3165/657	Lot 716 On Deposited Plan 405551	No Street Address Information Available	01531- 2014- 01RO	12173159	164072
LR3165/659	Lot 552 On Deposited Plan 405553	No Street Address Information Available	01531- 2014- 01RO	12173175	3442009
LR3167/617	Lot 525 On Deposited Plan 407153	No Street Address Information Available	01531- 2014- 01RO	12210664,12210666	782894
LR3167/618	Lot 526 On Deposited Plan 407153	No Street Address Information Available	01531- 2014- 01RO	12210667,12210668	9053519
LR3172/202	Lot 556 On Deposited Plan 405558	No Street Address Information Available	01531- 2014- 01RO	12173979	239351

CLT Number	Parcel Identifier	Street Address, Suburb	File Number	PIN	Area (m ²)
LR3172/218	Lot 911 On Deposited Plan 415911	No Street Address Information Available	01493-2014-01RO	12344605,12344606,12344607	103237903
LR3172/313	Lot 103 On Deposited Plan 419709	No Street Address Information Available	00213-2020-01RO	12450465	21960509

Previous Certificates of Title	Status

Document Number/Gazette Page	Date	Type	Text
O526154	29/10/2020	Current Area	20471.7058
O518135	08/10/2020	Historical Area	18285.7058
O513892	02/10/2020	Class	C
O513892	02/10/2020	Current Purpose	CONSERVATION AND RECREATION
O513892	02/10/2020	Historical Area	7959.3658
O513892	02/10/2020	Land Use	9100
O513892	02/10/2020	Land Use	7400
O513892	02/10/2020	Responsible Agency	DEPARTMENT OF BIODIVERSITY, CONSERVATION AND ATTRACTIONS (SCLM)
O513893	02/10/2020	Current Vesting	MANAGEMENT ORDER CONSERVATION AND PARKS COMMISSION, NGANHURRA THANARDI GARRBU ABORIGINAL CORPORATION RNTBC

date: Jan 19, 2021, 3:19:31 PM

**Customer Advices for Reserve Actions
1/10/2020 - 31/10/2020**

Shire of Carnarvon 1/10/2020 - 31/10/2020

Reserve No.	Land Description	DPLH File No.	Volume/Folio	Action	Document No.	Registered	Street Name	Area	Public Plans
41869	Lot 160 on Deposited Plan 217418	01493-2014	3069-359	Reserve Cancellation	0518134	08/10/2020			
53686	Lot 160 on Deposited Plan 217418 Lot 911 on Deposited Plan 415911	01493-2014	3069-359 3172-218	Amendment of Reserve to add Lot 911 on Deposited Plan 415911 and Lot 160 on Deposited Plan 217418 and its area increasing to 18,285.70584 hectares, accordingly.	0518135	08/10/2020		18285.7058 4 Ha	
53686	Lot 552 on Deposited Plan 405553 Lot 556 on Deposited Plan 405558 Lot 56 on Deposited Plan 220960 Lot 57 on Deposited Plan 220960 Lot 351 on Deposited Plan 69599 Lot 353 on Deposited Plan 69599 Lot 513 on Deposited Plan 53513 Lot 514 on Deposited Plan 53513 Lot 517 on Deposited Plan 53513 Lot 519 on Deposited Plan 53513 Lot 520 on Deposited Plan 53513 Lot 521 on Deposited Plan 54946 Lot 525 on Deposited Plan 407153	01531-2014	3165-659 3172-202 3122-719 3159-635 3159-637 3157-291 3157-292 3157-295 3157-297 3157-298 3157-601 3167-617 3167-618	Management Order to Conservation and Parks Commission Care of Department Biodiversity, Conservation and Attractions of LOCKED BAG 104 BENTLEY DELIVERY CENTRE WA 6983 and Nganhurra Thanardi Garrbu Aboriginal Corporation (NGTAC) c/o YMAC Level 8 12-14 The Esplanade PERTH WA 6000 for the designated purpose of "Conservation and Recreation"	0513893	02/10/2020		7959.3658	

**Customer Advices for Reserve Actions
1/10/2020 - 31/10/2020**

Shire of Carnarvon 1/10/2020 - 31/10/2020

Reserve No.	Land Description	DPLH File No.	Volume/Folio	Action	Document No.	Registered	Street Name	Area	Public Plans
53686	Lot 526 on Deposited Plan 407153		3021-693						
	Lot 530 on Deposited Plan 408936		3165-652						
	Lot 711 on Deposited Plan 405551		3165-653						
	Lot 712 on Deposited Plan 405551		3165-654						
	Lot 713 on Deposited Plan 405551		3165-655						
	Lot 714 on Deposited Plan 405551		3165-656						
	Lot 715 on Deposited Plan 405551		3165-657						
	Lot 716 on Deposited Plan 405551		3026-3						
	Lot 192 on Deposited Plan 405551		3165-652						
53686	Lot 552 on Deposited Plan 405553	01531-2014	3165-659	Reserve Creation for the designated purpose of "Conservation and Recreation"	O513892	02/10/2020		7959.3658	
	Lot 556 on Deposited Plan 405558		3172-202						
	Lot 56 on Deposited Plan 220960		3122-719						
	Lot 57 on Deposited Plan 220960		3159-635						
	Lot 351 on Deposited Plan 69599		3159-637						
	Lot 353 on Deposited Plan 69599		3157-291						
	Lot 513 on Deposited Plan 53513		3157-292						
	Lot 514 on Deposited Plan 53513		3157-295						
	Lot 517 on Deposited Plan 53513		3157-297						
	Lot 519 on Deposited Plan 53513		3157-298						

**Customer Advices for Reserve Actions
1/10/2020 - 31/10/2020**

Shire of Carnarvon 1/10/2020 - 31/10/2020

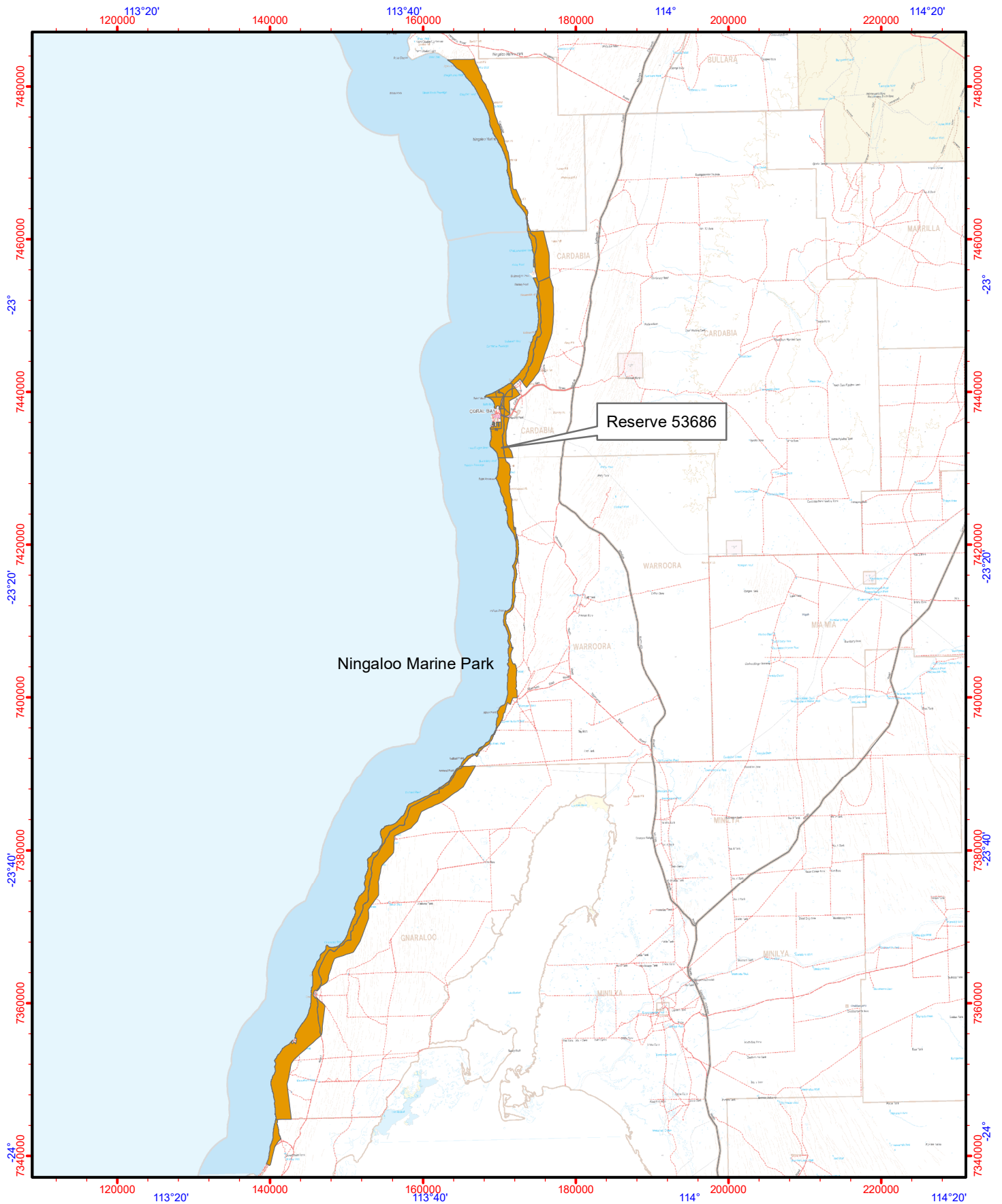
Reserve No.	Land Description	DPLH File No.	Volume/Folio	Action	Document No.	Registered	Street Name	Area	Public Plans
53686	Lot 520 on Deposited Plan 53513		3157-601						
	Lot 521 on Deposited Plan 54946		3167-617						
	Lot 525 on Deposited Plan 407153		3167-618						
	Lot 526 on Deposited Plan 407153		3021-693						
	Lot 530 on Deposited Plan 408936		3165-652						
	Lot 711 on Deposited Plan 405551		3165-653						
	Lot 712 on Deposited Plan 405551		3165-654						
	Lot 713 on Deposited Plan 405551		3165-655						
	Lot 714 on Deposited Plan 405551		3165-656						
	Lot 715 on Deposited Plan 405551		3165-657						
	Lot 716 on Deposited Plan 405551		3026-3						
	Lot 192 on Deposited Plan 405551		3165-652						

**Customer Advices for Reserve Actions
1/11/2020 - 30/11/2020**

Shire of Carnarvon 1/11/2020 - 30/11/2020

Reserve No.	Land Description	DPLH File No.	Volume/Folio	Action	Document No.	Registered	Street Name	Area	Public Plans
53686	Lot 103 on Deposited Plan 419709 Lot 522 on Deposited Plan 54946	00213-2020	3172-313 3157-602	Amendment of Reserve to add Lot 103 on Deposited Plan 419709 and Lot 522 on Deposited Plan 54946 and its area being increased to 21,201.2623 hectares accordingly.	0526154	16/10/2020		20471.7058 Ha	

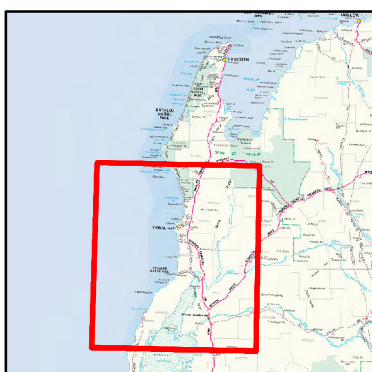
Un-named Reserve 53686, Shires of Exmouth and Carnarvon



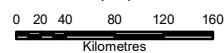
Graticule shown at 20 minutes intervals
 Grid shown at 20000 metre intervals

Legend

R53686



1:6,162,523
(A4)



GDA2020 MGA Zone 50

**Produced by the
 Department of
 Biodiversity, Conservation
 and Attractions**

Produced at 10:28am, on Jan 19, 2021



Roads and tracks on land managed by DBCA may contain unmarked hazards and their surface condition is variable. Exercise caution and drive to conditions on all roads.

The Dept. of Biodiversity, Conservation and Attractions does not guarantee that this map is without flaw of any kind and disclaims all liability for any errors, loss or other consequence which may arise from relying on any information depicted.