

RESERVE ACTION SHEET: CONSERVATION RESERVES

RESERVE No. 53770

LOCAL GOVERNMENT: Shire of Exmouth

NAME: Un-named National Park

PURPOSE: National Park

VESTING: Unmanaged, progressing actions for joint vesting with the Conservation and Parks Commission and Nganhurra Thanardi Garbu Aboriginal Corporation RNTBC

ACTION: Creation of Class A National Park over Lots 101 and 102 on Deposited Plan 419709 for the designated purpose of 'National Park'.

Total Area: 27072 hectares

REASON FOR ACTION: The areas constituting Reserve 53770 are ex-pastoral leases acquired by the Department of Biodiversity, Conservation and Attractions, to be reserved for the purpose of National Park. The action implements tenure changes recommended in the *Nyinggulu (Ningaloo) Coastal Reserves Draft Joint Management Plan 2019* and constitutes part of the wider Plan for Our Parks initiative announced by the McGowan Government in 2019.

Date of amendment: 16/10/2020

Maps: pg. 2 under tab

Customer advice: pg. 1 under tab

Proposal Summary: pg. 3-8 under tab

Recommended IUCN classification: 2

Native Title: Gnulli NT Group

1	LAND UNIT LEADER	To note	
2	LAND UNIT	Send scan of RAS, customer advice, Reserve Enquiry Detail and maps to:	
		• Lisa Wright (Kensington) <small>DIGITAL COPY</small>	
		• District Manager <small>DIGITAL COPY</small>	
		• Regional Manager <small>DIGITAL COPY</small>	
		• Geoffrey Banks GIS Branch <small>DIGITAL COPY</small>	
		Attach Landgate RED to file	MH 3/12
		Strikethrough from District Proposals spreadsheets	MH 3/12
		Create Conservation Commission summary	MH 3/12
		TENIS amended	
3	EXECUTIVE DIRECTOR, PARKS AND VISITOR SERVICES	To note	

4 C.I.S.	Please rename file/create new file Keyword: Activity: Subject: Free text:	N/A
-----------------	---	-----

Reserve Details Report -53770

Reserve	53770	Legal Area (ha)	27072
Name	N/A	Status	CURRENT
Type	N/A	Current Purpose	NATIONAL PARK
File Number	N/A		
Notes	N/A		
Additional Reserve Information	RESERVE COMPRISES LOTS 101 & 102 ON DP419709 (O526153)		

Class	Responsible Agency	Date of Last Change
A	DEPARTMENT OF BIODIVERSITY, CONSERVATION AND ATTRACTIONS (SCLM)	10/11/2020

Management Order	Document Number
N/A	N/A

Land Use
NATIONAL PARK

Local Government Authority
SHIRE OF EXMOUTH

CLT Number	Parcel Identifier	Street Address, Suburb	File Number	PIN	Area (m ²)
LR3172/311	Lot 101 On Deposited Plan 419709	No Street Address Information Available	00333- 2020- 01RO	12450458,12450459,12450460	117888692
LR3172/312	Lot 102 On Deposited Plan 419709	No Street Address Information Available	00333- 2020- 01RO	12450461,12450462,12450463,12450467	152222612

Previous Certificates of Title	Status
---------------------------------------	---------------

Document Number/Gazette Page	Date	Type	Text
O526153	29/10/2020	Current Area	27072.0000
O526153	29/10/2020	Class	A

Document Number/Gazette Page	Date	Type	Text
O526153	29/10/2020	Current Purpose	NATIONAL PARK
O526153	29/10/2020	Land Use	7631
O526153	29/10/2020	Responsible Agency	DEPARTMENT OF BIODIVERSITY, CONSERVATION AND ATTRACTIONS (SCLM)

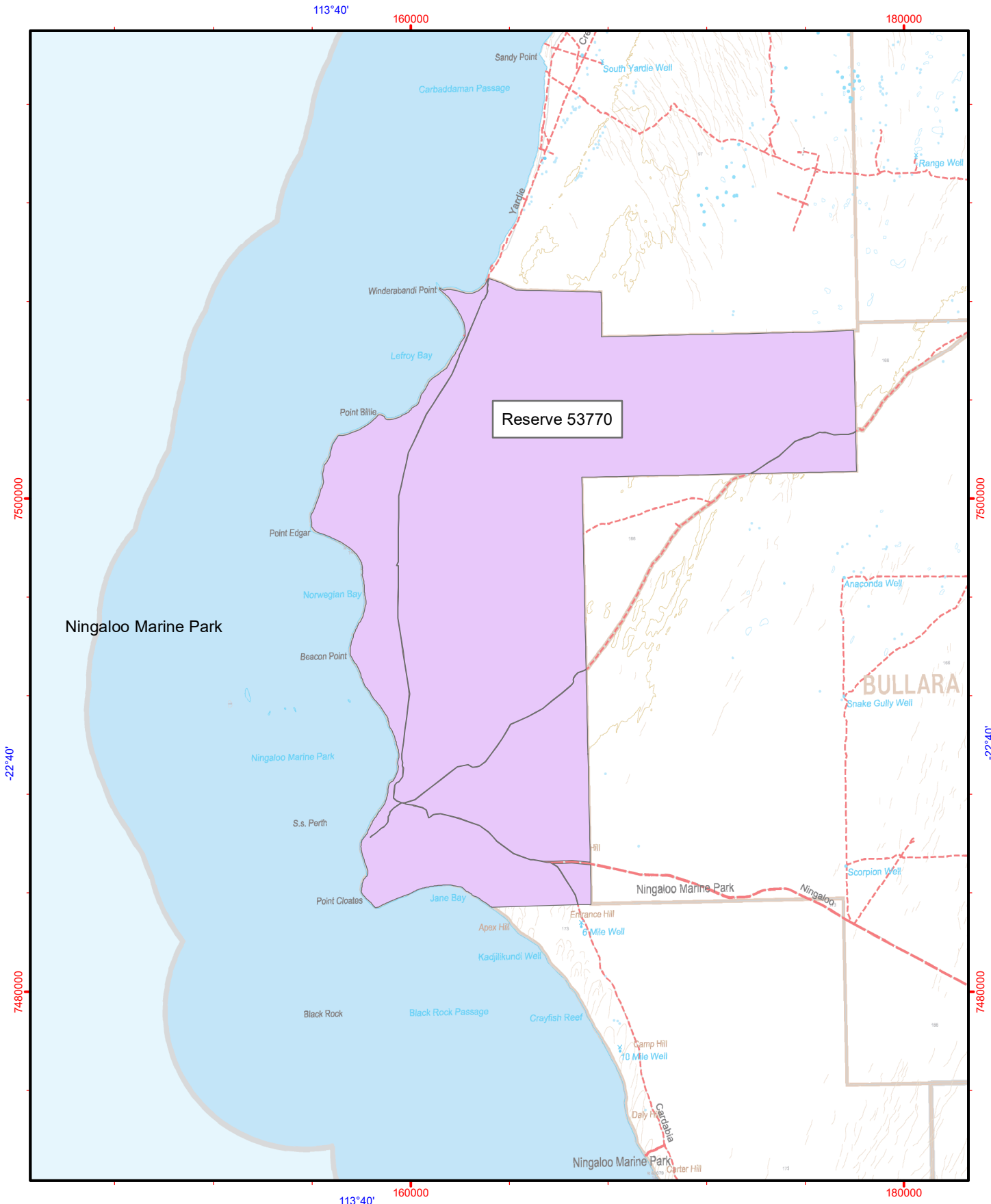
date: Jan 19, 2021, 3:21:05 PM

**Customer Advices for Reserve Actions
1/11/2020 - 30/11/2020**

Shire of Exmouth 1/11/2020 - 30/11/2020

Reserve No.	Land Description	DPLH File No.	Volume/Folio	Action	Document No.	Registered	Street Name	Area	Public Plans
53770	Lot 101 on Deposited Plan 419709	00333-2020	3172-311	Reserve Creation for the designated purpose of "National Park".	O526153	16/10/2020	Ningaloo Road, Ningaloo	27072 Ha	
	Lot 102 on Deposited Plan 419709		3172-312						

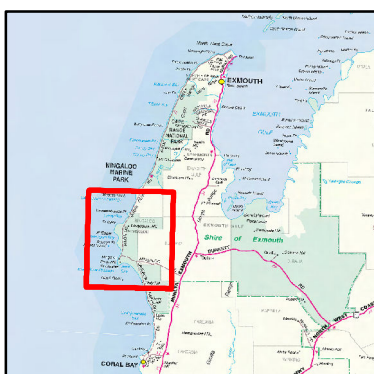
Un-named Reserve 53770, Shire of Exmouth




Graticule shown at 20 minutes intervals
Grid shown at 20000 metre intervals

Legend

Reserve 53770



1:3,664,500
(A4)



GDA2020 MGA Zone 50

**Produced by the
Department of
Biodiversity, Conservation
and Attractions**

Produced at 10:28am, on Jan 19, 2021



Roads and tracks on land managed by DBCA may contain unmarked hazards and their surface condition is variable. Exercise caution and drive to conditions on all roads.

The Dept. of Biodiversity, Conservation and Attractions does not guarantee that this map is without flaw of any kind and disclaims all liability for any errors, loss or other consequence which may arise from relying on any information depicted.