

RESERVE ACTION SHEET: CONSERVATION RESERVES

RESERVE No. 53838

LOCAL GOVERNMENT: Shire of Yalgoo

NAME: 'Barnabinmah' Conservation Park

PURPOSE: Conservation Park

VESTING: Conservation and Parks Commission

ACTION: Reservation of unclassified conservation park over Lots 118 and 4257 on Plan 221225.

Total Area: 59.908 ha

REASON FOR ACTION:

DBCA previously purchased the ex-Burnerbinmah pastoral lease for addition to the conservation estate. The diverse plant communities and sub-regional ecosystems found on the pastoral lease had 0% representation in existing reserves. This land has now been reserved as a conservation park, through the Plan for Our Parks initiative.

Date of amendment: 21/01/2021


Maps: Tab 2

Customer advice: Tab 1

Proposal Summary: Tab 3

Recommended IUCN classification: 2

Native Title: Badimia People (determined that Native Title does not exist over reserved area).

1	LAND UNIT LEADER	To note	21/06/21 
2	LAND UNIT	Send scan of RAS, customer advice, Reserve Enquiry Detail and maps to:	
		• Lisa Wright (Kensington) DIGITAL COPY	MH 21/06/2021
		• District Manager DIGITAL COPY	N/A
		• Regional Manager DIGITAL COPY	MH 21/06/2021
		• Geoffrey Banks GIS Branch DIGITAL COPY	MH 21/06/2021
		Attach Landgate RED to file	MH 10/06/2021
		Strikethrough from District Proposals spreadsheets	MH 10/06/2021
		Create Conservation Commission summary	MH 10/06/2021
	TENIS amended		
3	EXECUTIVE DIRECTOR, PARKS AND VISITOR SERVICES	To note	

**Customer Advices for Reserve Actions
1/05/2021 - 31/05/2021**

Shire of Yalgoo 1/05/2021 - 31/05/2021

Reserve No.	Land Description	DPLH File No.	Volume/Folio	Action	Document No.	Registered	Street Name	Area	Public Plans
53838	Lot 118 on Deposited Plan 221225 Lot 4257 on Deposited Plan 221225	02159-1964	3071-918 3074-669	Reserve Creation for the designated purpose of "Conservation Park".	O618715	21/01/2021	Great Northern Highway, Yalgoo	59908 Ha	

Reserve Details Report -53838

Reserve	53838	Legal Area (ha)	59.908
Name	N/A	Status	CURRENT
Type	N/A	Current Purpose	CONSERVATION PARK
File Number	N/A		
Notes	N/A		
Additional Reserve Information	RESERVE COMPRISES LOTS 118 & 4257 ON DP221225 (O618715)		

Class	Responsible Agency	Date of Last Change
C	DEPARTMENT OF BIODIVERSITY, CONSERVATION AND ATTRACTIONS (SCLM)	11/05/2021

Management Order	Document Number
VEST CONSERVATION AND PARKS COMMISSION	O618716

Land Use
CONSERVATION

Local Government Authority
SHIRE OF YALGOO

CLT Number	Parcel Identifier	Street Address, Suburb	File Number	PIN	Area (m ²)
LR3071/918	Lot 118 On Deposited Plan 221225	No Street Address Information Available	00028-2021-01RO	1007887,1007888,735358	373413413.963
LR3074/669	Lot 4257 On Deposited Plan 221225	No Street Address Information Available	00028-2021-01RO	1007886,1007889,1089241	225629423.712

Previous Certificates of Title	Status
---------------------------------------	---------------

Document Number/Gazette Page	Date	Type	Text
O618715	21/01/2021	Current Area	59.9080
O618715	21/01/2021	Class	C
O618715	21/01/2021	Current Purpose	CONSERVATION PARK

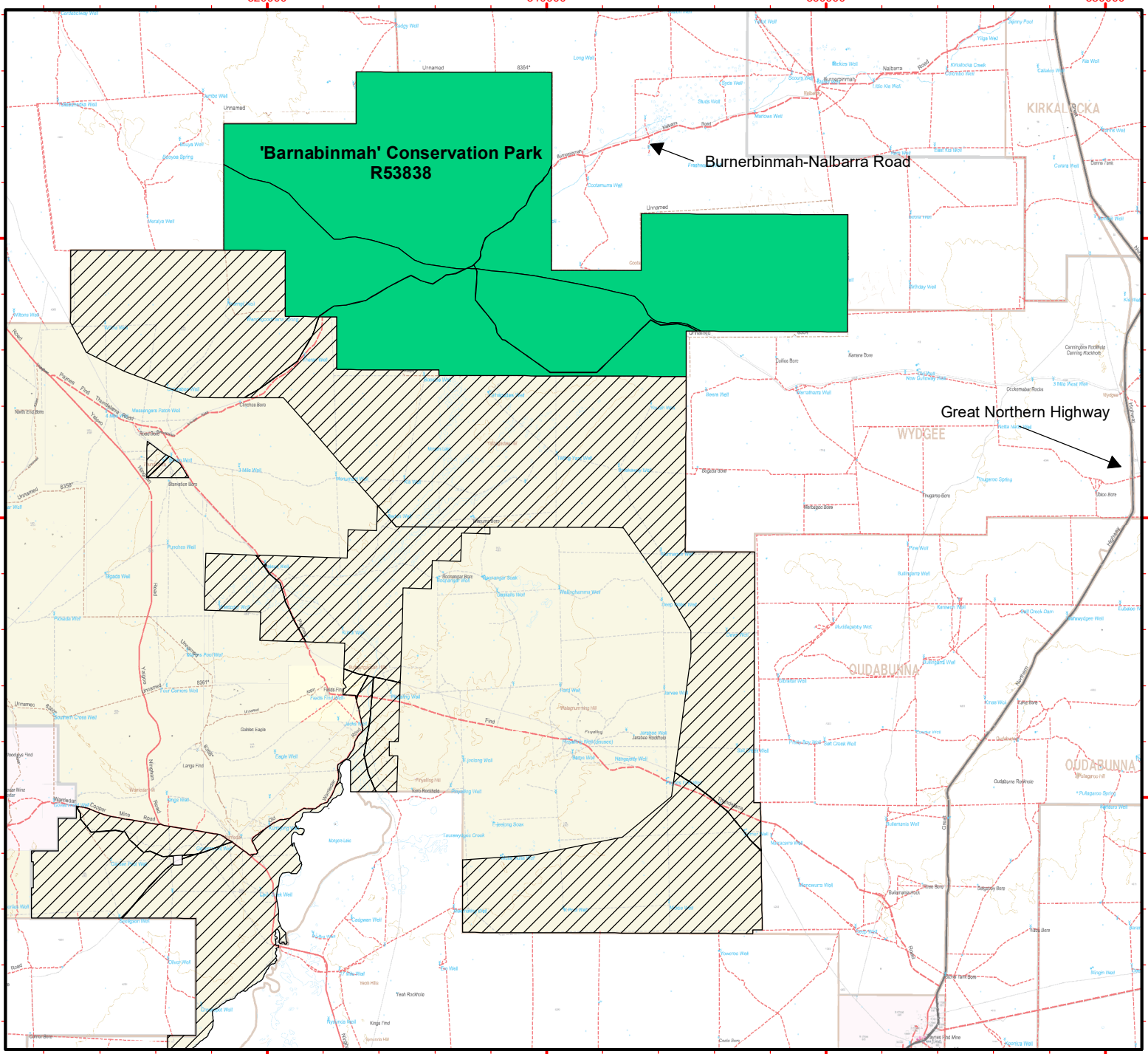
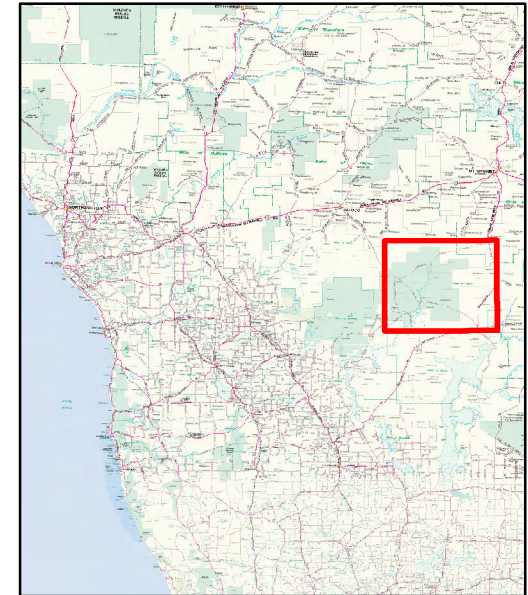
Document Number/Gazette Page	Date	Type	Text
O618715	21/01/2021	Land Use	9100
O618715	21/01/2021	Responsible Agency	DEPARTMENT OF BIODIVERSITY, CONSERVATION AND ATTRACTIONS (SCLM)
O618716	21/01/2021	Current Vesting	VEST CONSERVATION AND PARKS COMMISSION

date: Jun 10, 2021, 12:04:48 PM

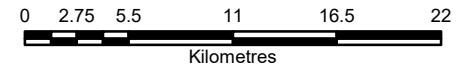
'Barnabinmah' Conservation Park Shire of Yalgoo

Legend

- Conservation Park
- Proposed Thundelarra PfOP Area



1:400,000
(A4)



GDA2020 MGA Zone 50

Produced by the
Department of
Biodiversity, Conservation
and Attractions



Graticule shown at 20 minutes intervals
Grid shown at 20000 metre intervals

The Dept. of Biodiversity, Conservation and Attractions does not guarantee that this map is without flaw of any kind and disclaims all liability for any errors, loss or other consequence which may arise from relying on any information depicted.

Produced at 10:43am, on June 10, 2021

Roads and tracks on land managed by DBCA may contain unmarked hazards and their surface condition is variable. Exercise caution and drive to conditions on all roads.