

RESERVE ACTION SHEET: CONSERVATION RESERVES

RESERVE No. 54044

LOCAL GOVERNMENT: Shire of Waroona

NAME: Un-named reserve

PURPOSE: Recreation & Conservation

VESTING: Conservation and Parks Commission

ACTION: Creation of new reserve over former freehold lands over and surrounding Waroona Dam (otherwise known as Lake Navarino). The added lots were 594 on Deposited Plan 114789, lots 17-18 on Deposited Plan 33895, lot 638 on Deposited Plan 123667, lot 542 on Deposited Plan 114788, and lot 1218 on Deposited Plan 143313.

REASON FOR ACTION: The Department of Water transferred freehold lands, being Lake Navarino and surrounding shore to DBCA to facilitate more consistent management and access to the Lake through the surrounding State forest.

Reserve 54044 was created to facilitate management of visitation and recreation at the Lake.

Date of amendment: 25/05/2022


Maps: attached

Customer advice: attached

Proposal Summary:

Recommended IUCN classification: 2

Native Title: Gnaala Karla Booja

1 LAND UNIT LEADER	To note	 18/8/23
2 LAND UNIT	Send scan of RAS, customer advice, Reserve Enquiry Detail and maps to:	
	• Library DIGITAL COPY	NM 18/8/23
	• District Manager DIGITAL COPY	NM 18/8/23
	• Regional Manager DIGITAL COPY	NM 18/8/23
	• Geoffrey Banks GIS Branch DIGITAL COPY	NM 18/8/23
	If a 'Visitor Park' send to visitor.services@dbca.wa.gov.au	NM 18/8/23
	Attach Landgate RDR to file	KW 07/08/23
	Strikethrough from Proposals spreadsheets	N/A 03/08/23
	Create Conservation Commission summary	NM 03/08/23
TENIS amended	AG 15/08/22	
3 EXECUTIVE DIRECTOR, PARKS AND VISITOR SERVICES	To note	

**Customer Advices for Reserve Actions
1/06/2022 - 30/06/2022**

Shire of Waroona 1/06/2022 - 30/06/2022

Reserve No.	Land Description	DPLH File No.	Volume/Folio	Action	Document No.	Registered	Street Name	Area	Public Plans
54044	Lot 542 on Deposited Plan 114788 Lot 638 on Deposited Plan 123667 Lot 594 on Deposited Plan 114789 Lot 17 on Deposited Plan 33895 Lot 1218 on Deposited Plan 143313 Lot 18 on Deposited Plan 33895	00037-2016	3174-756 3174-757 3174-758 3174-759 3174-760 3174-761	Management Order to Conservation and Parks Commission care of Department of Biodiversity, Conservation and Attractions of Locked Bag 104, Bentley Delivery Centre WA 6983 To be utilised for the designated purpose of "Conservation and Recreation" only.	P156769	25/05/2022	Invarell Road, Waroona	366.3207 Ha	Hamel NE (25)
54044	Lot 542 on Deposited Plan 114788 Lot 638 on Deposited Plan 123667 Lot 594 on Deposited Plan 114789 Lot 17 on Deposited Plan 33895 Lot 1218 on Deposited Plan 143313 Lot 18 on Deposited Plan 33895	00037-2016	3174-756 3174-757 3174-758 3174-759 3174-760 3174-761	Reserve Creation for the designated purpose of "Conservation and Recreation".	P156768	25/05/2022	Invarell Road, Waroona	366.3207 Ha	Hamel NE (25)

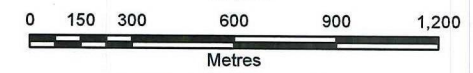
Lake Navarino Proposed additions to State Forest No. 14

Legend

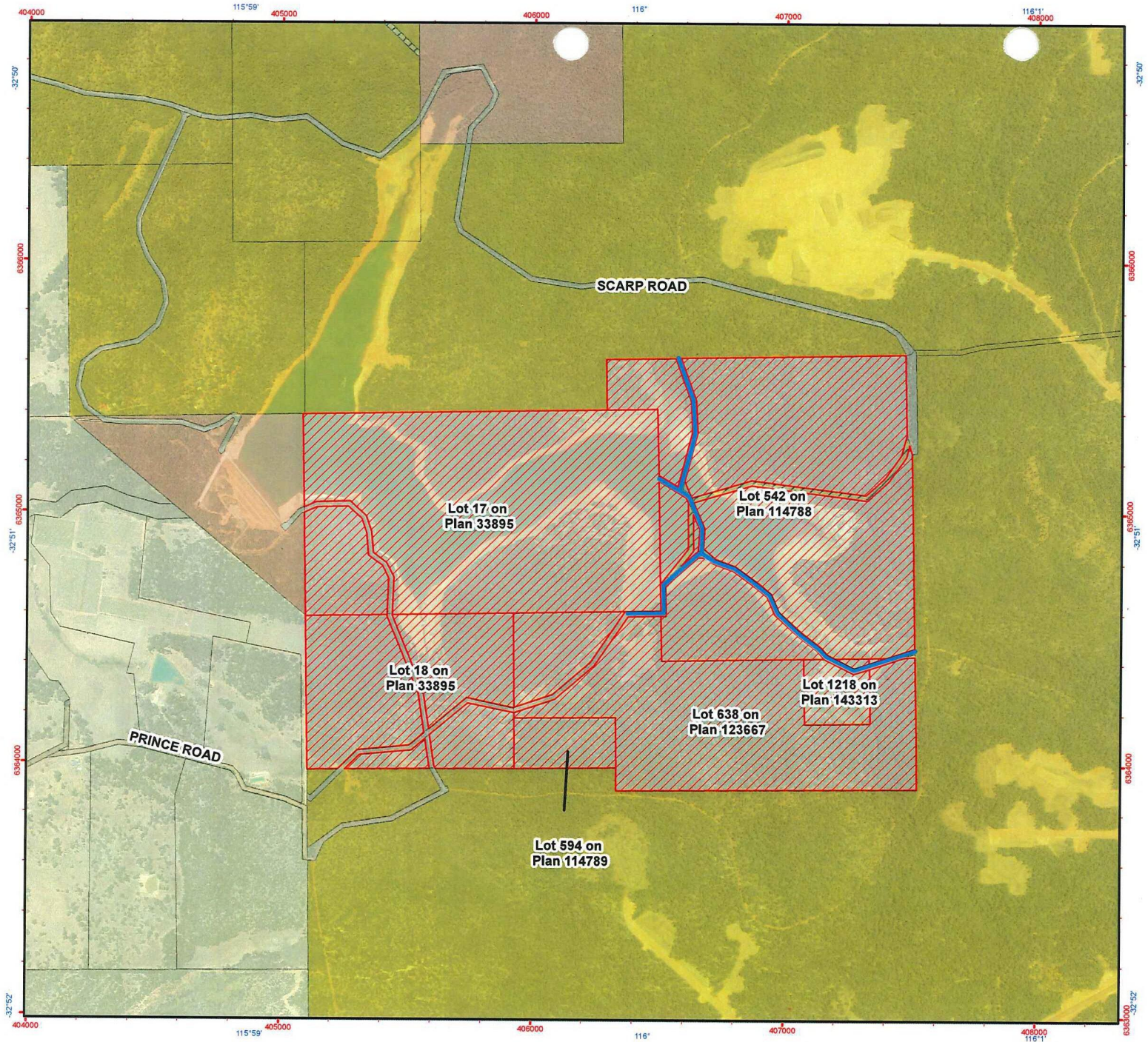
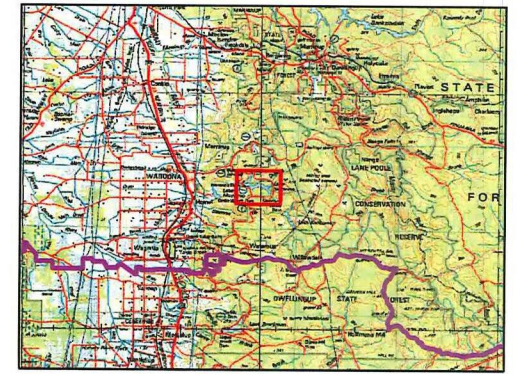
-  Proposed closed roads
-  Proposed for addition
-  Crown Reserve
-  State Forest / Timber Reserve
-  Freehold
-  Public Roads
-  Other Public Lands



1:15,081



Projection: Universal Transverse Mercator
MGA Zone 50, Datum: GDA94



Graticule shown at 1 minute intervals
Grid shown at 1000 metre intervals

The Dept. of Parks and Wildlife does not guarantee that this map is without flaw of any kind and disclaims all liability for any errors, loss or other consequence which may arise from relying on any information depicted.
Roads and tracks on land managed by DP&W may contain unmarked hazards and their surface condition is variable. Exercise caution and drive to conditions on all roads.

Produced by the
Department of
Parks and Wildlife

