

RESERVE ACTION SHEET: CONSERVATION RESERVES

RESERVE No. 53827

LOCAL GOVERNMENT: Shire of Mount Magnet

NAME: Gagarlagu Nature Reserve

PURPOSE: Conservation of flora and fauna

VESTING: Conservation and Parks Commission

ACTION: Creation of a nature reserve which comprises lot 1001 on DP420648, an area of 15702.24 hectares.

REASON FOR ACTION: Nature reserve created under the Plan for Our Parks initiative. The name Gagarlagu was proposed by the Badimia Bandi Barna Aboriginal Corporation on 12 August 2021. Gagarlagu means Major Mitchell's Cockatoo in the Badimia language.

Date of amendment: 15/12/2020


Maps: attached

Customer advice: attached

Proposal Summary: MIN121/21

Recommended IUCN classification: 1A

Native Title: Badimia first nations people

1 LAND UNIT LEADER	To note	 9/3/23
2 LAND UNIT	Send scan of RAS, customer advice, Reserve Enquiry Detail and maps to:	NM 9/3/23
	• Lisa Wright (Kensington) DIGITAL COPY	
	• District Manager DIGITAL COPY	
	• Regional Manager DIGITAL COPY	
	• Geoffrey Banks GIS Branch DIGITAL COPY	
	If a 'Visitor Park' send to EParksrebuild@dbca.wa.gov.au	N/A 08/03/23
	Attach Landgate RDR to file	KW 08/03/23
	Strikethrough from Proposals spreadsheets	N/A 08/03/23
	Create Conservation Commission summary	Completed
TENIS amended	AG 21/06/21	
3 EXECUTIVE DIRECTOR, PARKS AND VISITOR SERVICES	To note	

**Customer Advices for Reserve Actions
1/01/2021 - 31/01/2021**

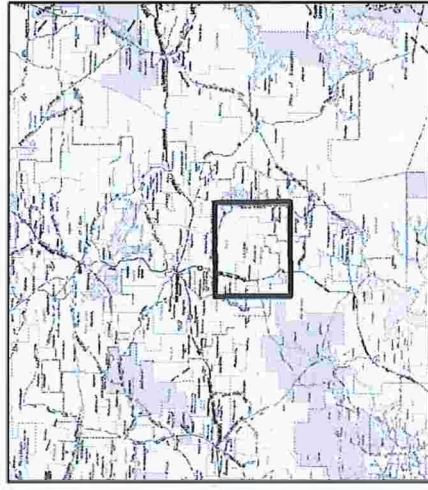
Shire of Mount Magnet 1/01/2021 - 31/01/2021

Reserve No.	Land Description	DPLH File No.	Volume/Folio	Action	Document No.	Registered	Street Name	Area	Public Plans
53827	Lot 1001 on Deposited Plan 420648	00160-2019	3172-506	Reserve Creation for the designated purpose of "Conservation of Flora and Fauna".	O586536	15/12/2020		15702.2442 Ha	

Gagarlagu Nature Reserve Shire of Mount Magnet

Legend

-  Nature Reserve
- Cadastral SCDB - State**
-  Freehold
-  Crown Reserve
-  Leases
-  UCL
-  Public Roads/Other Public Lands

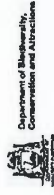


1:300,000
(A4)

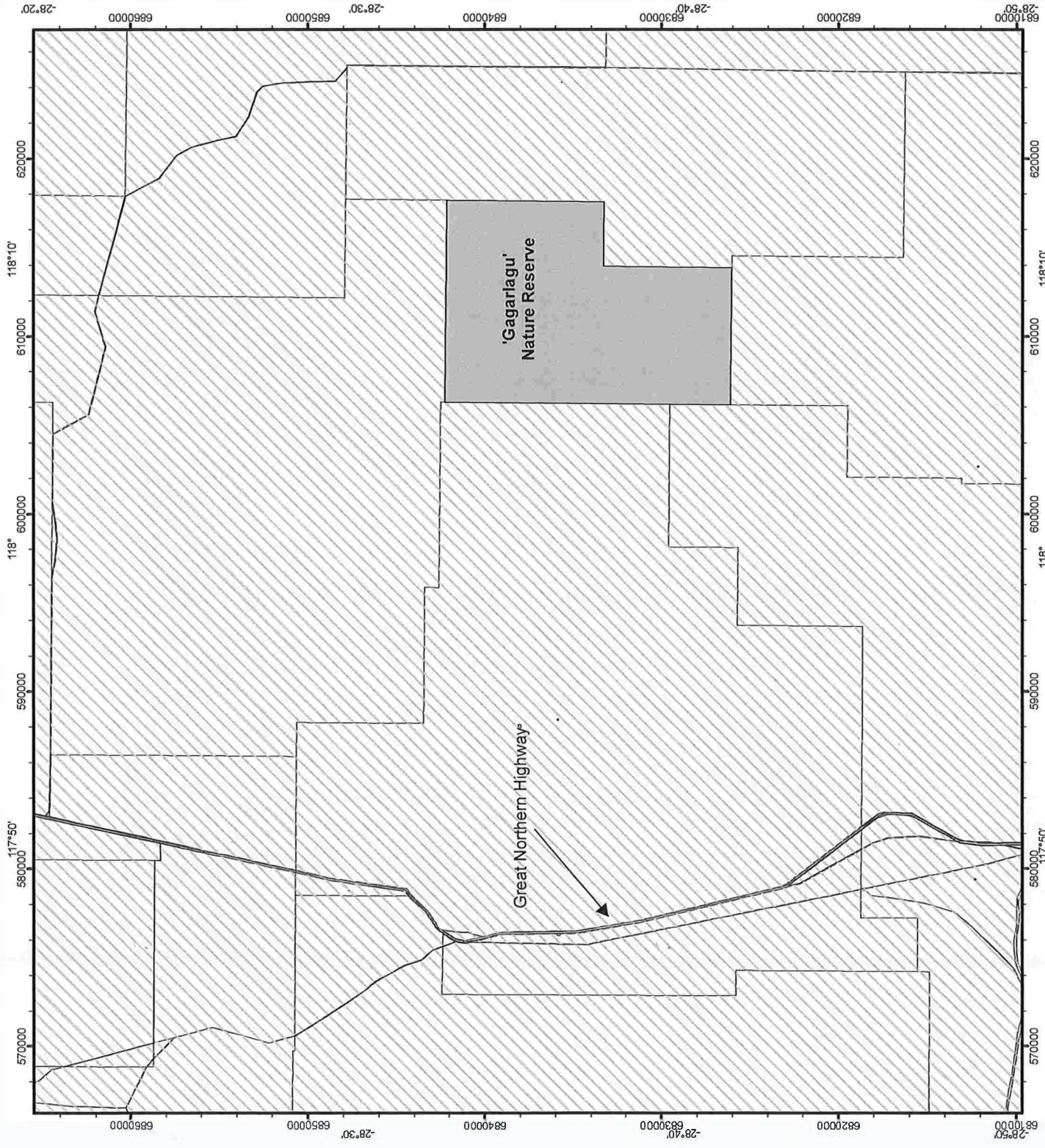


GDA2020 MGA Zone 50

Produced by the
Department of
Biodiversity, Conservation
and Attractions



Produced at 8:50am, on Aug 24, 2021



Graticule shown at 10 minutes intervals
Grid shown at 10000 metre intervals
Roads and tracks on land managed by DBCA may contain unmarked hazards and their surface condition is variable. Exercise caution and drive to conditions on all roads.

The Dept. of Biodiversity, Conservation and Attractions does not guarantee that this map is without flaw of any kind and disclaims all liability for any errors, loss or other consequence which may arise from relying on any information depicted.