

RESERVE ACTION SHEET: CONSERVATION RESERVES

RESERVE No. 53975 **LOCAL GOVERNMENT:** Shire of Narrogin/ Shire of Williams

NAME: Un-named nature reserve

PURPOSE: Conservation of flora and fauna

VESTING: Conservation and Parks Commission

ACTION: Creation of a new nature reserve comprising Lots 560 to 567 on Deposited Plan 410034.

REASON FOR ACTION:

As recommended in the *Dryandra Woodlands Management Plan 2011* a class A nature reserve was created over portion of State Forest No 52 (Highbury), being 2227 hectares.

The Dryandra Woodland is located about 160 kilometres south-east of Perth in a transition zone between the heavily cleared Avon-Wheatbelt and Jarrah Forrest Bioregions. It is one of the largest and most diverse remnant bushland areas in the Wheatbelt containing populations of numbats. The new reserve was created along with class A nature reserve R53974 and Dryandra Woodland National Park (R53976).

Date of amendment: 14/01/2022


Maps: attached

Customer advice: attached

Proposal Summary: MIN70/22

Recommended IUCN classification: 1A

Native Title: Gnaala Karla Booja

1	LAND UNIT LEADER	To note	 15/9/23
2	LAND UNIT	Send scan of RAS, customer advice, Reserve Enquiry Detail and maps to:	
		• Lisa Wright (Kensington) DIGITAL COPY	NM 15/9/23
		• District Manager DIGITAL COPY	NM 15/9/23
		• Regional Manager DIGITAL COPY	NM 15/9/23
		• Geoffrey Banks GIS Branch DIGITAL COPY	NM 15/9/23
		• Matt Cavana VisitorServices DIGITAL COPY	NM 15/9/23
		Attach Landgate RDR to file	KW 14/09/23
		Strikethrough from Proposals spreadsheets	N/A 11/09/23
		Create Conservation Commission summary	NM 11/09/23
TENIS amended	AG 13/02/23		
3	EXECUTIVE DIRECTOR, PARKS AND VISITOR SERVICES	To note	

**Customer Advices for Reserve Actions
1/02/2022 - 28/02/2022**

Shire of Williams 1/02/2022 - 28/02/2022

Reserve No.	Land Description	DPLH File No.	Volume/Folio	Action	Document No.	Registered	Street Name	Area	Public Plans
53975	Lot 560 on Deposited Plan 410034	00346-2021	3174-388	Reserve Creation for the designated purpose of "Conservation of Flora and Fauna".	P010924	14/01/2022		2227.0054 Ha	DP410034
	Lot 561 on Deposited Plan 410034		3174-389						
	Lot 562 on Deposited Plan 410034		3174-390						
	Lot 563 on Deposited Plan 410034		3174-391						
	Lot 564 on Deposited Plan 410034		3174-392						
	Lot 565 on Deposited Plan 410034		3174-393						
	Lot 566 on Deposited Plan 410034		3174-394						
	Lot 567 on Deposited Plan 410034		3174-395						

-- Map Viewer Plus --

© Copyright Western Australia Land Information Authority



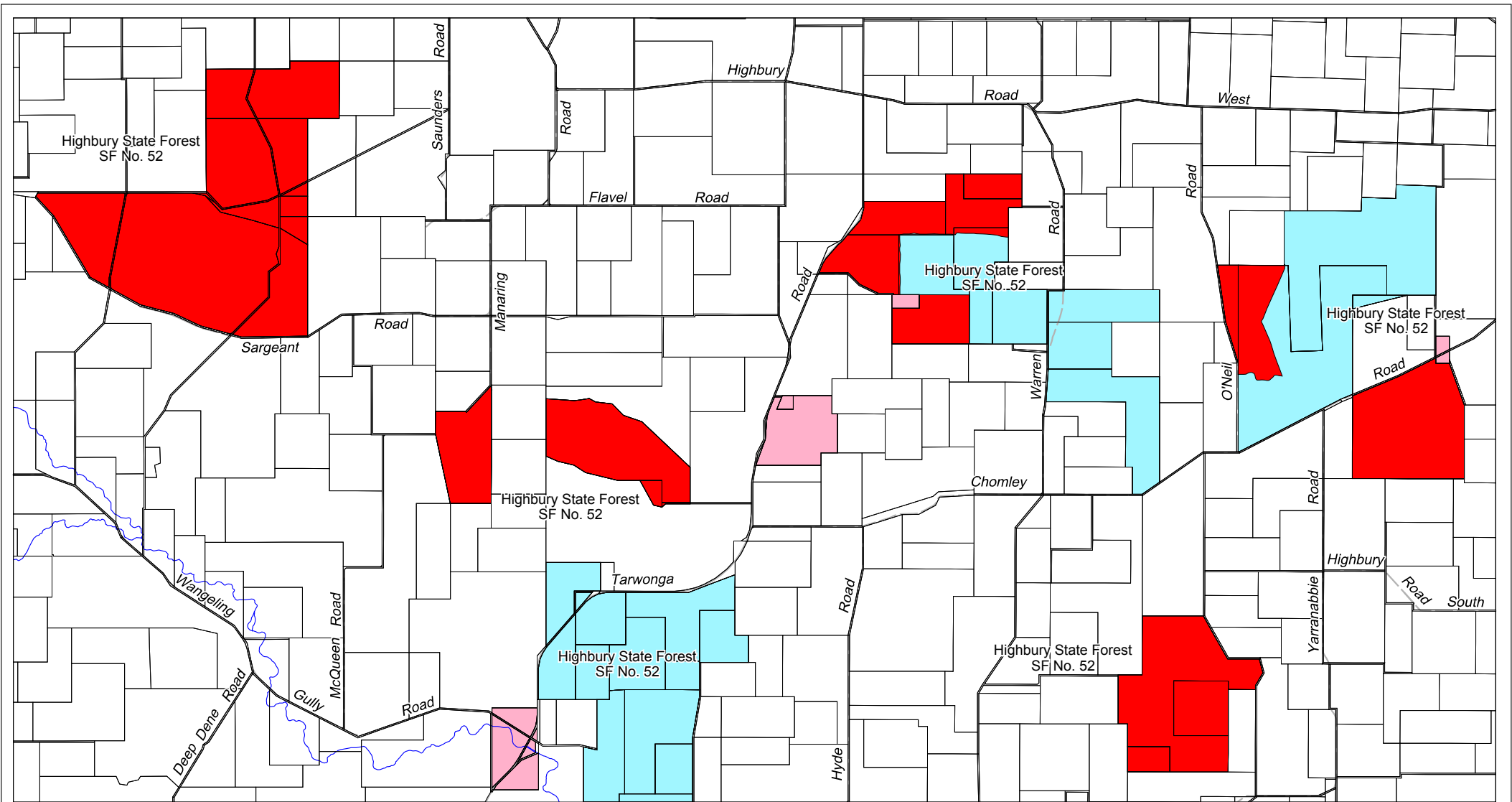
© Copyright Western Australia Land Information Authority

© Copyright Western Australia Land Information Authority

Created: 15 September 2023 from Map Viewer Plus: <https://maps.landgate.wa.gov.au/maps-landgate/registered/>




© Copyright, Western Australia Land Information Authority. No part of this document or any content appearing on it may be reproduced or published without the prior written permission of Landgate. Disclaimer. The accuracy and completeness of the information on this document is not guaranteed and is supplied by Landgate 'as is' with no representation or warranty as to its reliability, accuracy, completeness, or fitness for purpose. Please refer to original documentation for all legal purposes.



LEGEND

1. State Forest to become Nature Reserve
2. State forest adjoining are subject of proposal
3. Crown reserve



PROPOSED EXCISION FROM STATE FOREST No. 52
TO CREATE A PROPOSED NATURE RESERVE

SCALE 1 : 80 000

On Landgate plan: Williams (2231-I) & Highbury (2331-IV)
On Department of Parks and Wildlife plan: 2231-1&4; 2331-1&4