

RESERVE ACTION SHEET: CONSERVATION RESERVES

RESERVE No. 54109

LOCAL GOVERNMENT: Shire of Cranbrook

NAME: Unnamed nature reserve

PURPOSE: Conservation of flora and fauna

VESTING: Conservation and Parks Commission

ACTION: Creation of unclassified nature reserve over Lot 12646 on Plan 208989, an area of 264.07 hectares.

REASON FOR ACTION: Creation of nature reserves over State of WA and Minister for Water Resources freehold was recommend under Forest Management Plan 2014-2023 ID217. Reserve 54098 (3094.13 hectares) and Reserve 54109 (264.07 hectares) created to implement FMP ID 217. The lots are located to the east of the Tone-Perup Nature Reserve and the Muir Unicup wetland complex and have potential suitable numbat habitat. Reservation of the 10 freehold lots secures ecological linkages between existing nature reserves, including between Tone-Perup and Unicup nature reserves.

Reserve 54109 was created separate to Reserve 54098 to allow for amendments to the reserve due to misaligned road reserves.

Date of amendment: 01/09/2022


Maps: attached

Customer advice: attached

Proposal Summary: MIN800/22

Recommended IUCN classification: 1a

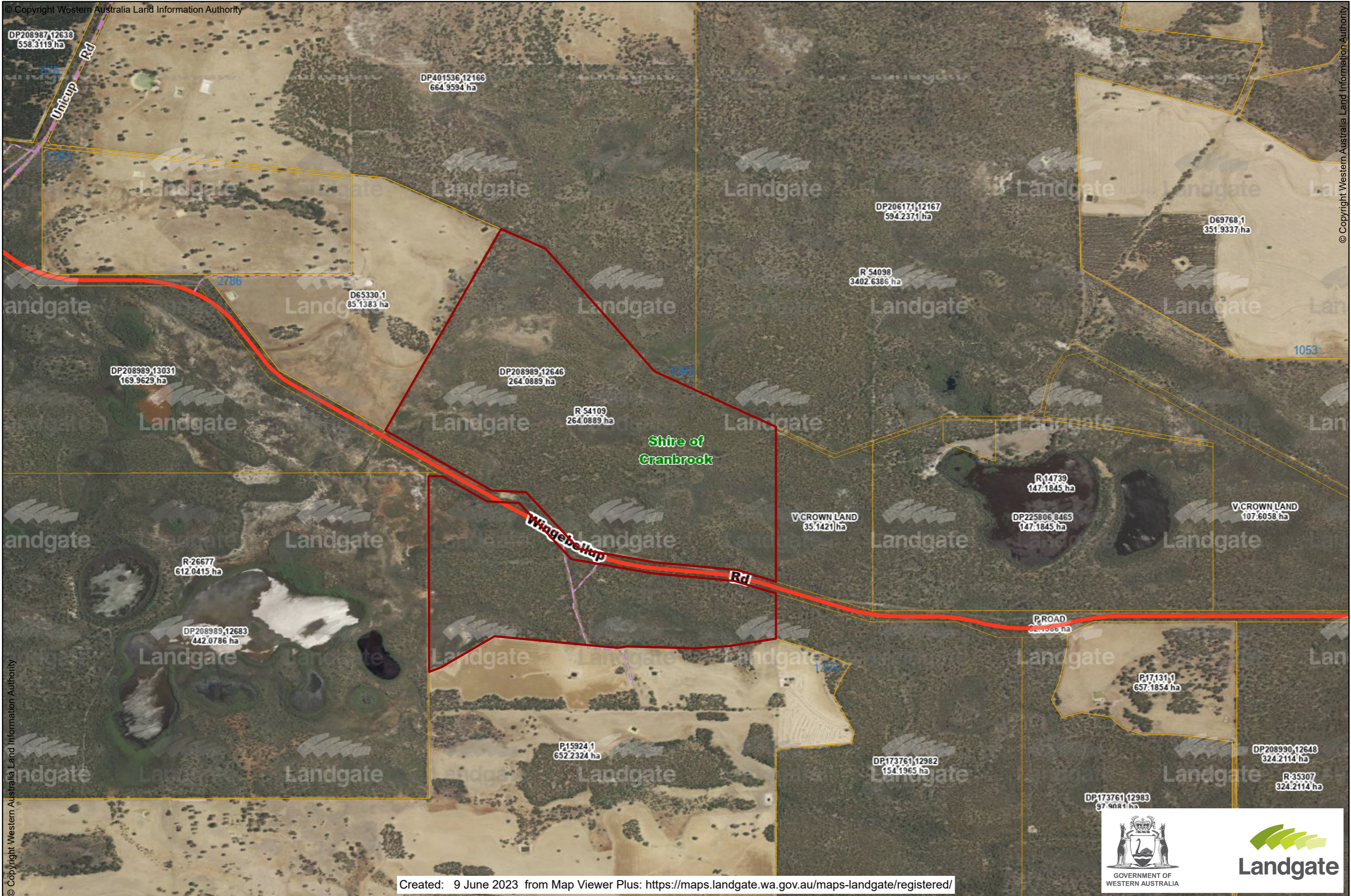
Native Title: Wagyl Kaip and Southern Noongar

1 LAND UNIT LEADER	To note	 9/6/23
2 LAND UNIT	Send scan of RAS, customer advice, Reserve Enquiry Detail and maps to:	
	• Lisa Wright (Kensington) DIGITAL COPY	NM 9/6/23
	• District Manager DIGITAL COPY	NM 9/6/23
	• Regional Manager DIGITAL COPY	NM 9/6/23
	• Geoffrey Banks GIS Branch DIGITAL COPY	NM 9/6/23
	If a 'Visitor Park' send to EParksrebuild@dbca.wa.gov.au	N/A 09/06/23
	Attach Landgate RDR to file	KW 09/06/23
	Strikethrough from Proposals spreadsheets	N/A 07/06/23
	Create Conservation Commission summary	NM 07/06/23
TENIS amended	AG 05/12/22	
3 EXECUTIVE DIRECTOR, PARKS AND VISITOR SERVICES	To note	

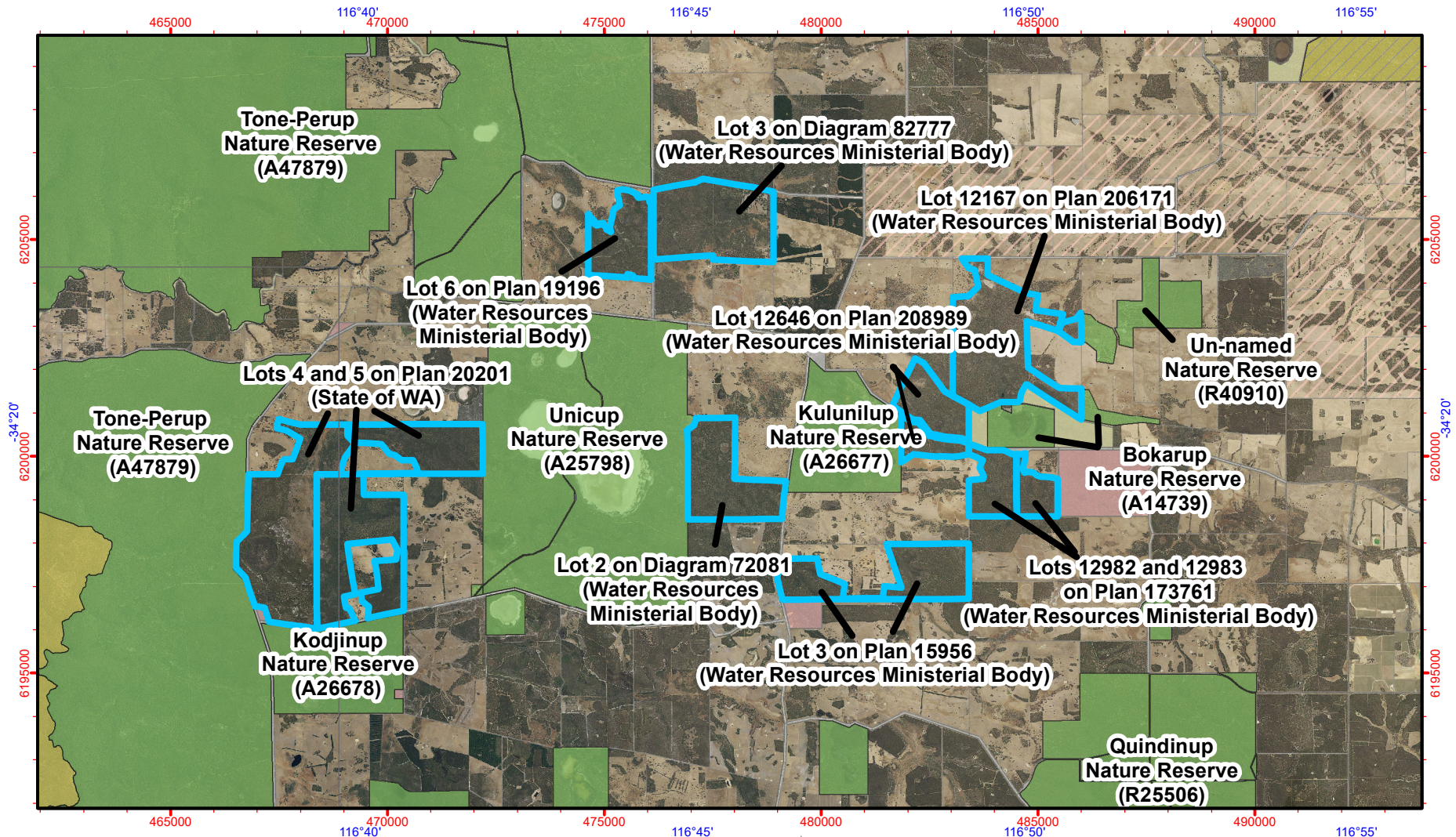
**Customer Advices for Reserve Actions
1/09/2022 - 30/09/2022**

Shire of Cranbrook 1/09/2022 - 30/09/2022






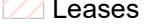
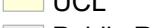
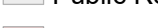
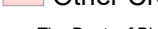
Reserve No.	Land Description	DPLH File No.	Volume/Folio	Action	Document No.	Registered	Street Name	Area	Public Plans
54098	Lot 3 on Diagram 82777 Lot 6 on Plan 19196 Lot 2 on Diagram 72081 Lot 12983 on Deposited Plan 173761 Lot 12982 on Deposited Plan 173761 Lot 12167 on Deposited Plan 206171 Lot 4 on Plan 20201 Lot 5 on Plan 20201	00174-2022	3175-32 3175-37 3175-30 3175-31 3175-39 3175-36 3175-33 3175-34	Reserve Creation for the designated purpose of "Conservation of Flora and Fauna".	P271502	01/09/2022	Wingbellup Road, Frankland River	3402.846 Ha	
54109	Lot 12646 on Deposited Plan 208989	00234-2022	3175-40	Reserve Creation for the designated purpose of "Conservation of Flora and Fauna".	P271504	01/09/2022	Wingellup Road, Frankland River	264.0707 Ha	

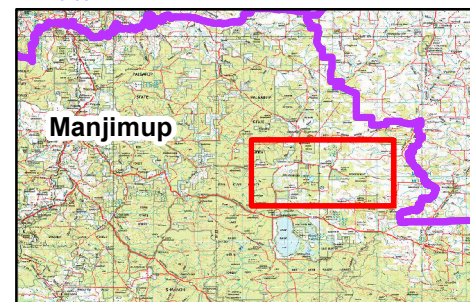
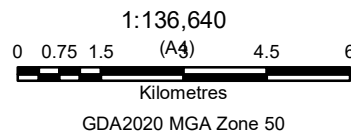


Proposed Reservation of Freehold FMP 2014-2023 ID 217



Legend

- | | |
|--|---|
|  Proposed Nature Reserve | Cadastre SCDB - State |
|  Nature Reserve | LEGEND |
|  State Forest |  Freehold |
|  Timber Reserve |  Leases |
| |  UCL |
| |  Public Roads/Other Public Lands |
| |  Other Crown Reserves |



Produced by the
Department of
Biodiversity, Conservation
and Attractions



Graticule shown at 5 minutes intervals
Grid shown at 5000 metre intervals

The Dept. of Biodiversity, Conservation and Attractions does not guarantee that this map is without flaw of any kind and disclaims all liability for any errors, loss or other consequence which may arise from relying on any information depicted.

Produced at 8:41am, on Apr 21, 2022

Roads and tracks on land managed by DBCA may contain unmarked hazards and their surface condition is variable. Exercise caution and drive to conditions on all roads.