

# RESERVE ACTION SHEET: CONSERVATION RESERVES

**RESERVE No. 54225**

**LOCAL GOVERNMENT:** Shire of Wiluna

**NAME:** 'Ngamurru' Nature Reserve

**PURPOSE:** Conservation of flora and fauna

**VESTING:** Conservation and Parks Commission, Tarlka Matuwa Piarkyu Aboriginal Corporation

**ACTION:** Creation of Class A nature reserve, total area 201,873.7 hectares. Jointly vested nature reserve over Lake Carnegie UCL with Tarlka Matuwa Piarkyu Aboriginal Corporation.

**REASON FOR ACTION:** Created under the Plan for Our Parks initiative.

**Date of amendment:** 24/04/2023


**Maps:** attached

**Customer advice:** attached

**Proposal Summary:** MIN481/23

**Recommended IUCN classification:** 1a

**Native Title:** Tarlka Matuwa Piarkyu Aboriginal Corporation

<b>1 LAND UNIT LEADER</b>	To note	 9/4/24
<b>2 LAND UNIT</b>	Send scan of RAS, customer advice, Reserve Enquiry Detail and maps to:	
	• Lisa Wright (Kensington) DIGITAL COPY	NM 9/4/24
	• District Manager DIGITAL COPY	N/A
	• Regional Manager DIGITAL COPY	NM 9/4/24
	• Geoffrey Banks GIS Branch DIGITAL COPY	NM 9/4/24
	• Matt Cavana Vis Comms PVS DIGITAL COPY	NM 9/4/24
	Attach Landgate RDR to file	KW 08/04/24
	Strikethrough from Proposals spreadsheets	Not on spreadsheet
	Create Conservation Commission summary	NM 08/04/24
TENIS amended	AG 04/07/23	
<b>3 EXECUTIVE DIRECTOR, PARKS AND VISITOR SERVICES</b>	To note	

## Reserve Details Report -54225

<b>Reserve</b>	54225	<b>Legal Area (ha)</b>	201873.7
<b>Name</b>	N/A	<b>Status</b>	CURRENT
<b>Type</b>	N/A	<b>Current Purpose</b>	CONSERVATION OF FLORA AND FAUNA
<b>File Number</b>	00059-2023-01RO		
<b>Notes</b>	N/A		
<b>Additional Reserve Information</b>	RESERVE COMPRISES LOTS 400, 401, 402, 403, 404, 405, 406, 407, 408, 409, 410, 411, 412, 413, 414, 415, 416, 417, 418, 419, 420, 421, 422 & 423 ON DP422484 (P525820)		

<b>Class</b>	<b>Responsible Agency</b>	<b>Date of Last Change</b>
A	DEPARTMENT OF BIODIVERSITY, CONSERVATION AND ATTRACTIONS (SCLM)	28/04/2023

<b>Management Order</b>	<b>Document Number</b>
VEST CONSERVATION AND PARKS COMMISSION, TARLKA MATUWA PIARKYU ABORIGINAL CORPORATION	P525822

<b>Land Use</b>
CONSERVATION OF FLORA AND FAUNA

<b>Local Government Authority</b>
SHIRE OF WILUNA

CLT Number	Parcel Identifier	Street Address, Suburb	File Number	PIN	Area (m <sup>2</sup> )
LR3174/94	Lot 400 On Deposited Plan 422484	No Street Address Information Available	00059-2023-01RO	12545663	1909870000
LR3174/95	Lot 401 On Deposited Plan 422484	No Street Address Information Available	00059-2023-01RO	12545664	2490000
LR3174/96	Lot 402 On Deposited Plan 422484	No Street Address Information Available	00059-2023-01RO	12545665	1980000
LR3174/97	Lot 403 On Deposited Plan 422484	No Street Address Information Available	00059-2023-01RO	12545666	930000
LR3174/98	Lot 404 On Deposited Plan 422484	No Street Address Information Available	00059-2023-01RO	12545667	7770000



CLT Number	Parcel Identifier	Street Address, Suburb	File Number	PIN	Area (m <sup>2</sup> )
LR3174/99	Lot 405 On Deposited Plan 422484	No Street Address Information Available	00059-2023-01RO	12545668	4090000
LR3174/100	Lot 406 On Deposited Plan 422484	No Street Address Information Available	00059-2023-01RO	12545669	350000
LR3174/101	Lot 407 On Deposited Plan 422484	No Street Address Information Available	00059-2023-01RO	12545670	220000
LR3174/102	Lot 408 On Deposited Plan 422484	No Street Address Information Available	00059-2023-01RO	12545671	120000
LR3174/103	Lot 409 On Deposited Plan 422484	No Street Address Information Available	00059-2023-01RO	12545672	70000
LR3174/104	Lot 410 On Deposited Plan 422484	No Street Address Information Available	00059-2023-01RO	12545673	3674
LR3174/105	Lot 411 On Deposited Plan 422484	No Street Address Information Available	00059-2023-01RO	12545674	70000
LR3174/106	Lot 412 On Deposited Plan 422484	No Street Address Information Available	00059-2023-01RO	12545675	260000
LR3174/107	Lot 413 On Deposited Plan 422484	No Street Address Information Available	00059-2023-01RO	12545676	120000
LR3174/108	Lot 414 On Deposited Plan 422484	No Street Address Information Available	00059-2023-01RO	12545677	120000
LR3174/109	Lot 415 On Deposited Plan 422484	No Street Address Information Available	00059-2023-01RO	12545678	1760000
LR3174/110	Lot 416 On Deposited Plan 422484	No Street Address Information Available	00059-2023-01RO	12545679	48880000
LR3174/111	Lot 417 On Deposited Plan 422484	No Street Address Information Available	00059-2023-01RO	12545680	5070000
LR3174/112	Lot 418 On Deposited Plan 422484	No Street Address Information Available	00059-2023-01RO	12545681	32040000
LR3174/113	Lot 419 On Deposited Plan 422484	No Street Address Information Available	00059-2023-01RO	12545682	380000
LR3174/114	Lot 420 On Deposited Plan 422484	No Street Address Information Available	00059-2023-01RO	12545683	930000

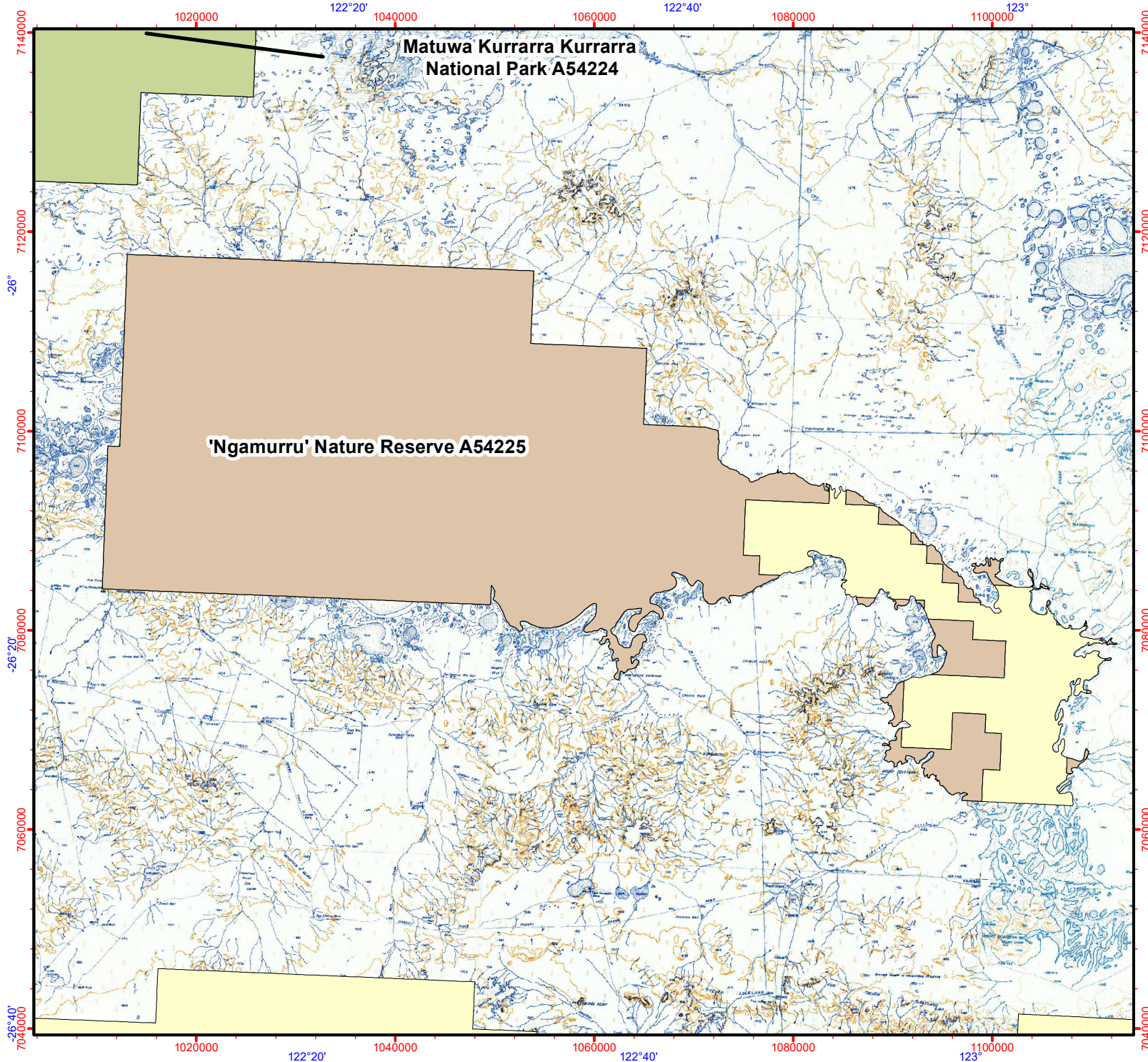
CLT Number	Parcel Identifier	Street Address, Suburb	File Number	PIN	Area (m <sup>2</sup> )
LR3174/115	Lot 421 On Deposited Plan 422484	No Street Address Information Available	00059-2023-01RO	12545684	1200000
LR3174/116	Lot 422 On Deposited Plan 422484	No Street Address Information Available	00059-2023-01RO	12545685	9808
LR3174/117	Lot 423 On Deposited Plan 422484	No Street Address Information Available	00059-2023-01RO	12545686	3125

Previous Certificates of Title	Status

Document Number/Gazette Page	Date	Type	Text
P525820	24/04/2023	Current Area	201873.7000
P525820	24/04/2023	Class	A
P525820	24/04/2023	Current Purpose	CONSERVATION OF FLORA AND FAUNA
P525820	24/04/2023	Land Use	9159
P525820	24/04/2023	Responsible Agency	DEPARTMENT OF BIODIVERSITY, CONSERVATION AND ATTRACTIONS (SCLM)
P525822	24/04/2023	Current Vesting	VEST CONSERVATION AND PARKS COMMISSION, TARLKA MATUWA PIARKYU ABORIGINAL CORPORATION

date: Apr 8, 2024, 9:56:42 AM





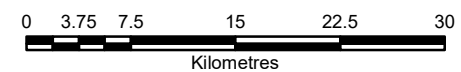
# 'Ngamurru' Nature Reserve

## Legend

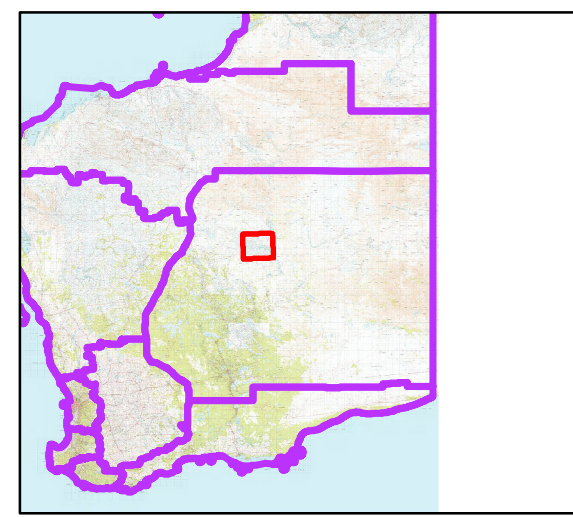
- Unallocated Crown Land
- National Park
- Nature Reserve
- WA Coast - Smoothed



1:543,195  
(A4)



GDA2020 MGA Zone 50



Produced by the  
Department of  
Biodiversity, Conservation  
and Attractions



Graticule shown at 20 minutes intervals  
Grid shown at 20000 metre intervals

The Dept. of Biodiversity, Conservation and Attractions does not guarantee that this map is without flaw of any kind and disclaims all liability for any errors, loss or other consequence which may arise from relying on any information depicted.

Produced at 1:6pm, on Apr 9, 2024

Roads and tracks on land managed by DBCA may contain unmarked hazards and their surface condition is variable. Exercise caution and drive to conditions on all roads.

**Customer Advices for Reserve Actions  
1/05/2023 - 31/05/2023**

**Shire of Wiluna 1/05/2023 - 31/05/2023**

Reserve No.	Land Description	DPLH File No.	Volume/Folio	Action	Document No.	Registered	Street Name	Area	Public Plans
54224	Lot 8 on Deposited Plan 220011	00058-2023	3014-952	Reserve Creation for the designated purpose of "National Park".	P525819	24/04/2023	Matuwa Kurrarra Kurrarra National Park	609292.346 8 Ha	
	Lot 27 on Deposited Plan 220011		3014-946						
	Lot 482 on Deposited Plan 422482		3173-633						
	Lot 300 on Deposited Plan 422481		3173-588						
	Lot 301 on Deposited Plan 422481		3173-589						
	Lot 3 on Deposited Plan 220354		3014-922						
	Lot 4 on Deposited Plan 220354		3014-917						
54225	Lot 400 on Deposited Plan 422484	00059-2023	3174-94	Reserve Creation for the designated purpose of "Conservation of Flora and Fauna".	P525820	24/04/2023	Lake Carnegie	201873.7 Ha	
	Lot 401 on Deposited Plan 422484		3174-95						
	Lot 402 on Deposited Plan 422484		3174-96						
	Lot 403 on Deposited Plan 422484		3174-97						
	Lot 404 on Deposited Plan 422484		3174-98						
	Lot 405 on Deposited Plan 422484		3174-99						
	Lot 406 on Deposited Plan 422484		3174-100						
	Lot 407 on Deposited Plan 422484		3174-101						
	Lot 408 on Deposited Plan 422484		3174-102						

**Customer Advices for Reserve Actions  
1/05/2023 - 31/05/2023**

**Shire of Wiluna 1/05/2023 - 31/05/2023**

Reserve No.	Land Description	DPLH File No.	Volume/Folio	Action	Document No.	Registered	Street Name	Area	Public Plans
54225 (contd. from previous page)	Lot 409 on Deposited Plan 422484	00059-2023	3174-103	Reserve Creation for the designated purpose of "Conservation of Flora and Fauna".	P525820	24/04/2023	Lake Carnegie	201873.7 Ha	
	Lot 410 on Deposited Plan 422484		3174-104						
	Lot 411 on Deposited Plan 422484		3174-105						
	Lot 412 on Deposited Plan 422484		3174-106						
	Lot 413 on Deposited Plan 422484		3174-107						
	Lot 414 on Deposited Plan 422484		3174-108						
	Lot 415 on Deposited Plan 422484		3174-109						
	Lot 416 on Deposited Plan 422484		3174-110						
	Lot 417 on Deposited Plan 422484		3174-111						
	Lot 418 on Deposited Plan 422484		3174-112						
	Lot 419 on Deposited Plan 422484		3174-113						
	Lot 420 on Deposited Plan 422484		3174-114						
	Lot 421 on Deposited Plan 422484		3174-115						
	Lot 422 on Deposited Plan 422484		3174-116						
	Lot 423 on Deposited Plan 422484		3174-117						