



RESERVE ACTION SHEET: CONSERVATION RESERVES

RESERVE NUMBER: 54263**LOCAL GOVERNMENT:** Shire of Derby/
West Kimberley**NAME:** Bunuba Conservation Park**PURPOSE:** Conservation Park**VESTING:** Conservation and Parks Commission, Bunuba Dawangarri Aboriginal Corporation**ACTION:** Creation of unclassified Conservation Park over Lot 140 and 145 on Plan 419014 and Lot 300 on Plan 41900.**Total Area:** 47173.38 hectares**REASON FOR ACTION:** Indigenous Land Use Agreement WI2022/013 registered on 14/03/2023 and implemented as part of Plan for Our Parks - Fitzroy River.**Date of amendment:** 30/06/2023**Maps:** Attached**Customer advice:** Attached**Proposal Summary:** MIN516_23**Recommended IUCN classification:** 2**Native Title:** Bunuba Dawangarri

1. LAND UNIT LEADER	To note	 17/3/25
2. LAND UNIT	Send scan of RAS, customer advice, Reserve Enquiry Detail and maps to:	
	• Lisa Wright (Kensington) DIGITAL COPY	17/3/25
	• District Manager DIGITAL COPY	17/3/25
	• Regional Manager DIGITAL COPY	17/3/25
	• Geoffrey Banks GIS Branch DIGITAL COPY	N/A
	• Matt Cavana Vis Comms PVS DIGITAL COPY	17/3/25
	• Attach Landgate RDR to file	17/3/25
	Added to completed proposals spreadsheet	N/A
	Create Conservation Commission summary	N/A
	TENIS amended	N/A
3. EXECUTIVE DIRECTOR, PARKS AND VISITOR SERVICES	To note	
4. KM	File Number: 2023-004480	

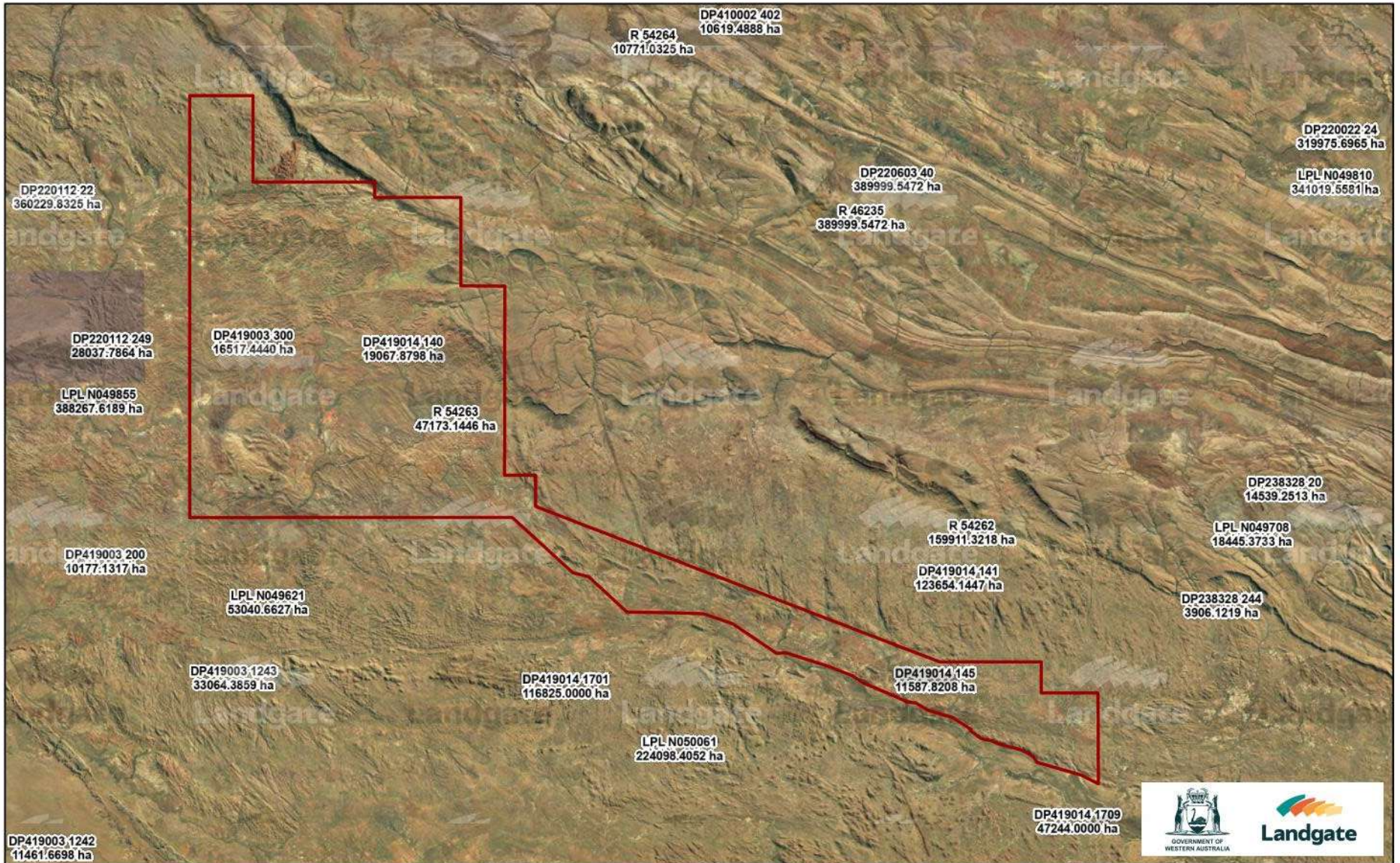
**Customer Advices for Reserve Actions
1/07/2023 - 31/07/2023**

Shire of Derby-West Kimberley 1/07/2023 - 31/07/2023


Reserve No.	Land Description	DPLH File No.	Volume/Folio	Action	Document No.	Registered	Street Name	Area	Public Plans
54262	Lot 141 on Deposited Plan 419014 Lot 142 on Deposited Plan 419014 Lot 143 on Deposited Plan 419014 Lot 144 on Deposited Plan 419014 Lot 200 on Deposited Plan 419003 Lot 403 on Deposited Plan 418945 Lot 501 on Deposited Plan 419178 Lot 502 on Deposited Plan 419178 Lot 404 on Deposited Plan 418945 Lot 4004 on Deposited Plan 419193 Lot 4007 on Deposited Plan 419193	00144-2023	3172-680 3172-681 3172-682 3172-683 3172-704 3171-559 3173-939 3173-940 3171-560 3173-945 3173-948	Reserve Creation for the designated purpose of "National Park".	P608003	30/06/2023	King Leopold Ranges	156446.131 7 Ha	
54263	Lot 140 on Deposited Plan 419014 Lot 145 on Deposited Plan 419014 Lot 300 on Deposited Plan 419003	00033-2020	3172-679 3172-684 3172-705	Reserve Creation for the designated purpose of "Conservation Park".	P608005	30/06/2023	King Leopold Ranges	47173.3841 Ha	DP419014; DP419003

OFFICIAL

-- Map Viewer Plus --



Author: [http://map-viewer-2020.landgate.gov.au/?land_id=4528105&layers={%22on%22:%20\[%22Lot%20on%20Plan%20-%20Annotation%22\]}&theme=hybrid](http://map-viewer-2020.landgate.gov.au/?land_id=4528105&layers={%22on%22:%20[%22Lot%20on%20Plan%20-%20Annotation%22]}&theme=hybrid)



© Copyright, Western Australian Land Information Authority. No part of this document or any content appearing on it may be reproduced or published without the prior written permission of Landgate.
 Disclaimer: The accuracy and completeness of the information on this document is not guaranteed and is supplied by Landgate 'as is' with no representation or warranty as to its reliability, accuracy, completeness, or fitness for purpose.

OFFICIAL

Reserve Details Report - 54263

Reserve	54263	Legal Area (ha)	47173.3841
Name	BUNUBA CONSERVATION PARK	Status	CURRENT
Type	N/A	Current Purpose	CONSERVATION PARK
File Number	00142-2023-01RO		
Notes	N/A		
Additional Reserve Information	RESERVE COMPRISES LOTS 140 & 145 ON DP419014 AND LOT 300 ON DP419003 (P608005)		

Class	Responsible Agency	Date of Last Change
C	DEPARTMENT OF BIODIVERSITY, CONSERVATION AND ATTRACTIONS (SCLM)	31/07/2024

Management Order	Document Number
VEST CONSERVATION AND PARKS COMMISSION, BUNUBA DAWANGARRI ABORIGINAL CORPORATION RNTBC	P608006

Land Use
CONSERVATION

Local Government Authority
SHIRE OF DERBY/WEST KIMBERLEY

CLT Number	Parcel Identifier	Street Address, Suburb	File Number	PIN	Area (m ²)
LR3172/679	Lot 140 On Deposited Plan 419014	No Street Address Information Available	00142-2023-01RO	12430819	190678798
LR3172/684	Lot 145 On Deposited Plan 419014	No Street Address Information Available	00142-2023-01RO	12430842	115878208
LR3172/705	Lot 300 On Deposited Plan 419003	No Street Address Information Available	00142-2023-01RO	12425956	165174440

Previous Certificates of Title	Status
---------------------------------------	---------------

Document Number/Gazette Page	Date	Type	Text
P952816	15/04/2024	Current Name	BUNUBA CONSERVATION PARK
P608005	30/06/2023	Current Area	47173.3841
P608005	30/06/2023	Class	C
P608005	30/06/2023	Current Purpose	CONSERVATION PARK
P608005	30/06/2023	Land Use	9100
P608005	30/06/2023	Responsible Agency	DEPARTMENT OF BIODIVERSITY, CONSERVATION AND ATTRACTIONS (SCLM)
P608006	30/06/2023	Current Vesting	VEST CONSERVATION AND PARKS COMMISSION, BUNUBA DAWANGARRI ABORIGINAL CORPORATION RNTBC