



Mt. Olympus General view of side of Mt. Olympus, where pitfall traps are placed



Mt. Olympus General view of side of Mt. Olympus, where pitfall traps are placed



Mt. Olympus Ants - Hill 10 Site

R1 N22



Mt. Olympus Ants - Close up of trap at Hill 10

R1 N23



Mt. Olympus Ants - Hill 9 Area

R1 N24




Waste Dump Ants - WD Immediate area of WD8

R1 N25




Waste Dump Ants - WD General view of Waste Dump area
(looking S to hills)

R1 N26



Waste Dump Ants - WD General view of Waste Dump Area
(looking N)

R1 N27







Waste
Dump

Ants WD10 Showing location on edge of small stream


R2 N1



Waste
Dump

General Area of Waste Dump - Ant Traps

R2 N2



Tailings
Dam

Acacia marramamba - large specimen -
Report - Plate 7

R2 N3

Tailing
Dam

Acacia rhodophloia near TD1

R2 N4



Tailings
Dam

Acacia rhodophloia near TD1


R2 N5



Tailings
Dam

Immediate vicinity of TD2

R2 N6



Tailings
Dam

Ant trap at TD5 - Mulga and Rhodophloia in background

R2 N7



Tailings
Dam

Tribulus platypterus near TD6
Report - Plate 14

R2 N8

Tailings
Dam

Very large *Triodia pungens* near TD6
Report - Plate 8

R2 N9

Tailings
Dam

Acacia aneura been blown over by strong wind near TD7

R2 N10



Tailings
Dam

Small black ants nest near TD7

R2 N11



Tailings
Dam

Small red and black ants nest near TD7

R2 N12



Tailings
Dam

Small ant nest near TD7 with seed husks surrounding it

R2 N13



Tailings
Dam

TD8 *Acacia xiphophylla* (snakewood) and associated
vegetation

R2 N14

Tailings
Dam

Lepidium sp near TD8

R2 N15



Tailings
Dam


Acacia cf victoriae (narrow leaf) Past TD10

R2 N16




Mt. Olympus *Eucalyptus ferriticola* on top of Mount Olympus (south side)

R2 N17



Mt Olympus *Eucalyptus ferriticola* and *Acacia rhodophloia* on top of Mt Olympus

R2 N18



Mt Olympus Close up of the bark of the *Eucalyptus ferriticola*

R2 N19



Mt Olympus Scene from Mt Olympus looking over waste dump area
(looking 315 degrees)



Mt Olympus Scene from Mt Olympus - looking over waste dump area
(looking 315 degrees) Report - Plate 12

Mt Olympus

Scene of general area from top of Mt Olympus. View in the direction of 0 degree N

R2 N23



Mt Olympus

Scene of general area from top of Mt Olympus. View in the direction of 0 degree N

R2 N24



Mt Olympus

Scene of Tailings Dam from Mt Olympus. View in the direction of 75 degrees. Three ridges mark the walls of the dam.

R2 N25




Mt
Olympus

View of the Hill Ant Area from Mt Olympus looking 240 R2 N26
Degrees




Mt
Olympus

View of the Tailings Dam from east side of Mt Olympus 1 R2 N27
of 2 photos



Mt
Olympus

View of Tailings Dam from East side of Mt Olympus 2 of R2 N28
2 photos ride side



Mt
Olympus

Ptilotus sp of side of Mt Olympus


R2 N29



Waste
Dump

Area shows white on large aerial photograph. Lots of
surface quartz and quite bare

R2 N30



Waste
Dump

Unknown species - very old trunk - whorled leaved plant R2 N31



Waste
Dump


Vegetation type 2(b); Low open *Acacia* shrub; and over
chenopod shrubs (*Acacia xiphophylla* and *Sclerostegia*
disarticulata) Report - Plate 1.

R2 N32

Waste
Dump

Waste Dump area - scene from 8800N 591750E looking
north across vegetation types

R2 N33



Waste
Dump


WD area. Scene from 8800N 591750E looking across
different vegetation types Report Plate 13

R2 N34

Waste
Dump

Waste Dump Area View from 8800N 591750 E looking
N across different vegetation types

R2 N35



Tailings
Dam

View from 8200N 592750 E Looking N across vegetation
types

R2 N36



Tailings
Dam

TD area 592750E 8400N boundary of bare/purple area.
Shrubs present further up slope. Area may have arsenic in
the soil

R3 N3



Tailings
Dam

TD area 592750 E 8600N Vegetation at site. (Scattered *A. aneura* and *A. tetragonophylla*)
Report - Plate 10

R3 N4

Tailings
Dam

TD area Vegetation in large creek bed at 592750 E 9000N
- *Acacia citrinovirdis* and Buffel Grass

R3 N5




Tailings
Dam

TD area Vegetation in large creek bed at 592750 E 9000N R3 N6
- *Acacia citrinovirdis* and Buffel Grass

Tailings
Dam

592550E 8500N Scattered *Acacia rhodophloia* in
relatively bare area


R3 N7



Waste
Dump

591150E 8500N View of vegetation in Waste Dump Area
Looking North

R3 N8




Waste
Dump

Scene from 591150E 8400N of the proposed waste dump R3 N9
area. This included vegetation type 1a spinifex at base of
ridge 4a dense vegetation in major creek line and 4b
groved mulga in drainage from the mountain ranges
Report Plate 15

Waste
Dump

Scene from 591150E 8400N of the proposed waste dump R3 N10
area. This included vegetation type 1a spinifex at base of
ridge 4a dense vegetation in major creek line and 4b
groved mulga in drainage from the mountain ranges
Report Plate 15

Eucalyptus ferriticola on south side of ridge 591150 E R3 N11
8400N



Waste
Dump

View of vegetation in waste Dump area looking South
east from top of ridge 591150 E 8400N

R3 N12



Jet Stream in Sky

R3 N13



592350 E View of vegetation at Major Creek area
9000N

R3 N14



592350 E View of *Acacia rhodophloia* and *Eremophila* and *Grevillea* R3 N15
8550 N *berryana*



592350E View looking north across vegetation types
8000N

R3 N16



Tailings Dam Ants nest with grass seed banks

R3 N17



Tailings
Dam

Ants Nest with grass seed husks

R3 N18



Tailings
Dam

Ants nest

R3 N19



593000 E
8450 N

View looking SE across barren area with *Acacia*
cuspidifolia

R3 N20




Vegetation type 4 (c) in foreground - scattered *Acacia aneura* trees with dense understorey coverage of *Aristida contorta*. Background - dense *Acacia* woodland in drainage area
Report - Plate 4

R3 N21

Tailings Dam

Spinifex (T. pungens) near TD3 Measurement #1

R3 N22



Tailings Dam

Spinifex (T. pungens) near TD3 Measurement #21

R3 N23



Mt
Olympus

Vegetation type 1c North side of Mt. Olympus. Spinifex
vegetation follows contours down the slope
Report - Plate 11

R3 N24


Mt
Olympus

View to 591750 E 8750 N from measured spinifex on N
side of My Olympus

R3 N25

View up ridge looking SW 1 of 2 photos (right)

R3 N26




View up ridge looking SW 2 of 2 photos (Left)

R3 N27



590800 E View up ridge looking N
8200 N

R3 N28



590350 E Vegetation type 1b *Aristida contorta* grassland with
9450N scattered *Acacia tetragonophylla*, *Eremophila cuneifolia* E.
platycalyx. Flat area north of major creek line. Mount
Olympus in Background Report - Plate 5

R3 N29


Tribulus platypterus flower

R3 N30



Vegetation on top of ridge looking East from 590750E
9600N

R3 N31



590800 E Mt Olympus from ridge NW of proposed camp area
9600 N

R3 N32



590800E
9600N


Vegetation type 3b A scene N of the proposed campsite.
In foreground - scattered *Eremophila* sp and *Tribulus*
platypterus. Background *Acacia aneura* with understorey
of *Cassia* sp and *Acacia tetragonophylla*. Sparse
herbaceous layer with seasonal annual grasses
Report Plate - 6

R3 N33

590250E
10000N

Aristida contorta and *Eremophila fraseri* grassland looking N

R3 N34




Eremophila fraseri flower

R3 N35



Lynas Campsite

R3 N36



Lynas Campsite

R3 N37

