

DARD 06

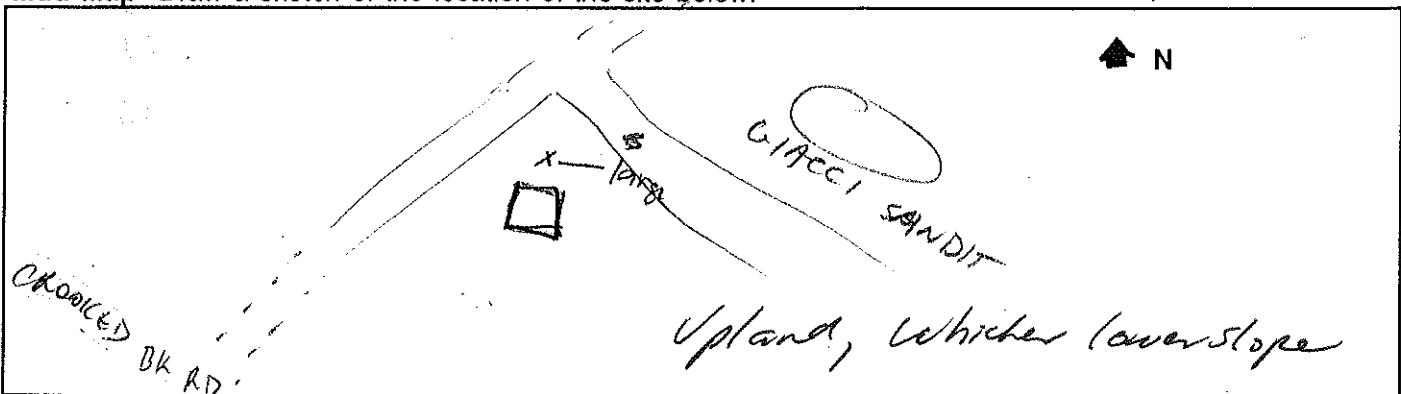
**BUSHLAND PLANT SURVEY RECORDING SHEET 1- use pencil only**

BUSHLAND AREA DARDINUP SYSTEM 6 SITE NUMBER DARD CT (pm.)  
 DATE TRIP 13/10/96 RECORDERS \_\_\_\_\_  
 DATE TRIP \_\_\_\_\_ RECORDERS \_\_\_\_\_  
 DATE TRIP \_\_\_\_\_ RECORDERS \_\_\_\_\_  
 BOTANIST C.T.

From 'Bushland Plant Survey' written by B. Keighery (1994) and published by the Wildflower Society of WA (Inc.), PO Box 64 Nedlands WA 6008.

**1. LOCATION of the QUADRAT**

Mud Map Draw a sketch of the location of the site below.



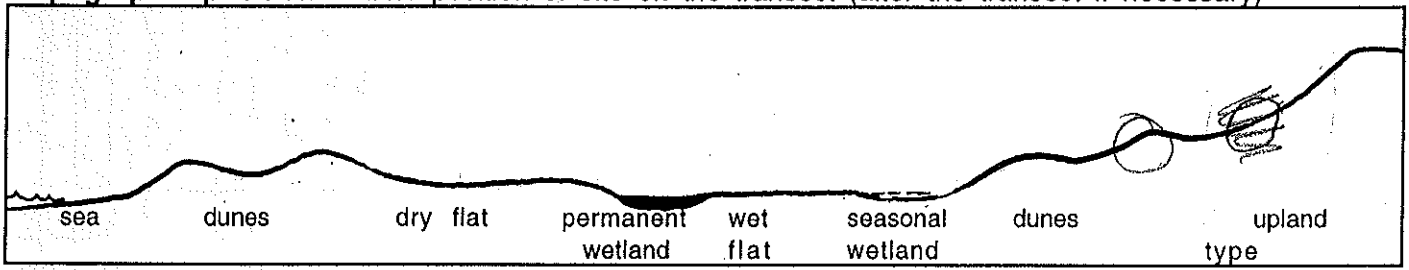
**Road Location**

**Geographic Location** Latitude \_\_\_\_\_ S Longitude \_\_\_\_\_ E Altitude \_\_\_\_\_

Reference Map

**Photograph** Photographer's Name \_\_\_\_\_ Photo No \_\_\_\_\_

**Topographic position** Circle position of site on the transect (alter the transect if necessary)



**2. SITE DATA** Circle the correct response.

**Slope** flat gentle steep      **Aspect** N NE E SE S SW W NW

**Surface Soil** sand      **Colour** grey  
**Exposed rock** type \_\_\_\_\_ % surface \_\_\_\_\_

**Sub-surface Soil** sand      **Colour** white  
**Rock** type \_\_\_\_\_ depth to rock \_\_\_\_\_

**Drainage** well mod poor depth water \_\_\_\_\_ cm      **Wet** all year winter/spring

**Litter** 30-70 % cover \_\_\_\_\_      **Bare Ground** 22 % cover \_\_\_\_\_  
 Depth <1 cm








06




BUSHLAND PLANT SURVEY RECORDING SHEET 2 - use pencil only




3. VEGETATION STRUCTURE AND COVER From 'Bushtand Plant Survey' written by B. Keighery (1994) and published by the Wildflower Society of WA (Inc.), PO Box 64 Nedlands WA 6008.

For each layer record - appropriate life form, cover class (see below) and dominant species in each layer.

Cover Class	2-10%	10-30%	30-70%	over 70%
-------------	-------	--------	--------	----------

LIFE FORM	TREES			MALLEES	
	over 30m	10-30m	under 10m	over 8m	under 8m
					
COVER CLASS (%)	—	—	10-30%	—	—
DOMINANT SPECIES			<i>Corymbia haemulata</i> <i>B. grandis</i> <i>B. alternata</i>		

LIFE FORM	SHRUBS		SHRUBS
	over 2m	2m-1m	under 1m
			
COVER CLASS (%)	—	< 2%	30-70%
DOMINANT SPECIES		<i>X. occidentalis</i> <i>Mel. myrtilloides</i>	<i>Hib. hypericoides</i> <i>Strobilium</i> <i>Xanthorrhoea</i>

LIFE FORM	GRASSES	HERBS	SEDGES	OTHER
				
COVER CLASS (%)	< 2%	2-10%	< 2%	
DOMINANT SPECIES		<i>Phlebotanys ciliata</i> <i>Dampiera</i>	<i>Horocory fascic</i>	

4. VEGETATION CONDITION

1	'PRISTINE'		COMMENTS large Jarrah's staghorned fire + logging no weed in waste
2	EXCELLENT	✓	
3	VERY GOOD		
4	GOOD		
5	DEGRADED		

