

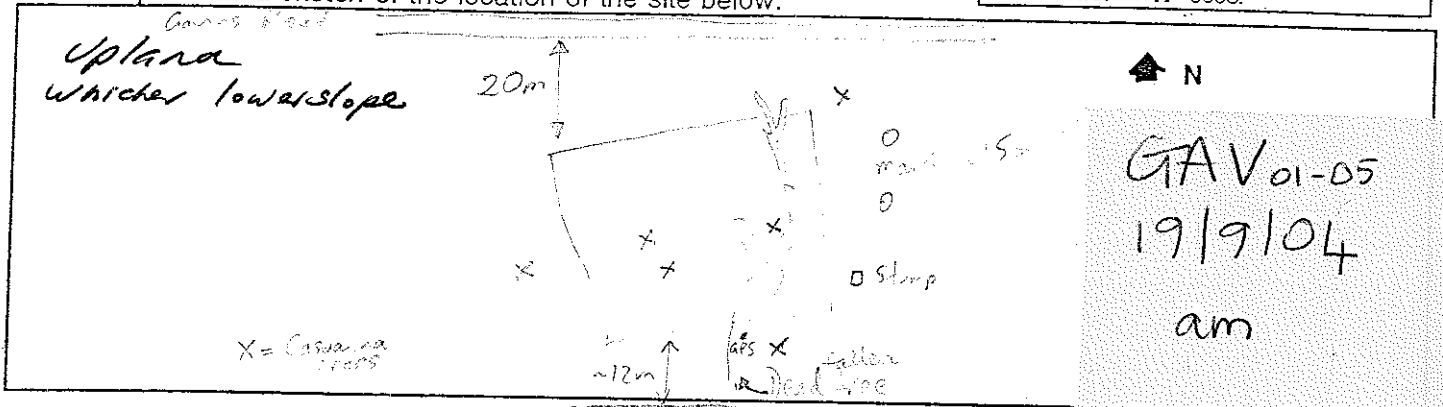
BUSHLAND PLANT SURVEY RECORDING SHEET 1- use pencil only

BUSHLAND AREA Gavins Rd Argyle Forest Block SITE NUMBER GAV 01
 DATE TRIP 19/09/04 RECORDERS Ross, Marta, Jason, Maren Heckel
 DATE TRIP 20/10/04 RECORDERS Vanda, Greg K Bronwen K
 DATE TRIP _____ RECORDERS _____
 BOTANIST ^(OTANVIS01) Karen Clarke & Vanessa Clarke ^(OTANVIS02) Greg K Bronwen K

1. LOCATION of the QUADRAT

From 'Bushland Plant Survey' written by B. Keighery (1994) and published by the Wildflower Society of WA (Inc). PO Box 64 Nedlands WA 6008.

Mud Map Draw a sketch of the location of the site below.

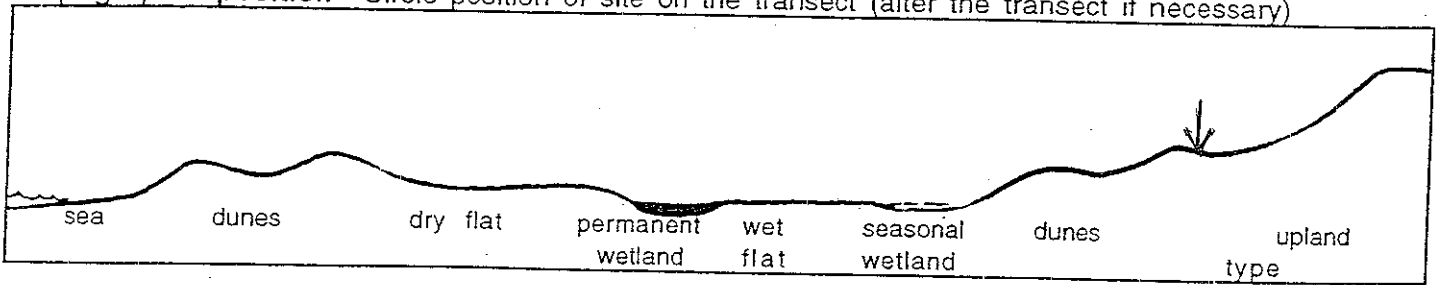


Road Location Gavins Rd ~20m south of Gavins Road
Shire of Capel

Geographic Location Latitude 33 32. 020 S Longitude 115 42. 609 E Altitude 115m
 Reference Map CG Map 35

Photograph Photographer's Name Mark Brundrett Photo No _____

Topographic position Circle position of site on the transect (alter the transect if necessary)



2. SITE DATA Circle the correct response.

Slope flat gentle steep Aspect N NE E SE S SW W NW

Surface Soil Sand With lateritic gravel just below surface Colour Grey Brown
 Exposed rock type _____ 0% surface

Sub-surface Soil Sand Colour grey
 Rock type Δ depth to rock @ 15cm depth

Drainage well mod poor depth water cm Wet all year n/a winter/spring

Litter Depth 55 % cover 3 to 5 cm Bare Ground 0 % cover














BUSHLAND PLANT SURVEY RECORDING SHEET 2 - use pencil only

3. VEGETATION STRUCTURE AND COVER

From 'Bushland Plant Survey' written by B. Keighery (1994) and published by the Wildflower Society of WA (Inc.), PO Box 64 Nedlands WA 6008.

For each layer record - appropriate life form, cover class (see below), and dominant species in each layer.

Cover Class	2-10%	11-30%	31-70%	over 71%
-------------	-------	--------	--------	----------

LIFE FORM	TREES			MALLEES		
	over 30m	10-30m	under 10m	over 8m	under 8m	
						30m
						10m
COVER CLASS (%)	No ↓	2-10	No ↓	2-10	No ↓	No ↓
DOMINANT SPECIES*	<i>Allocasuarina</i>	<i>Allocasuarina</i>	1	MIXED		
LIFE FORM	SHRUBS over 2m		2m - 1m	SHRUBS under 1m		
						2m
						1m
COVER CLASS (%)		No ↓	30-70	No ↓	10-30	No ↓
DOMINANT SPECIES*			<i>Xanthorrhoea preissii</i>	2	<i>Dasymanon hookeri</i>	3
					<i>Hibbertia myrsinoides</i>	4
					<i>Dryandra 'indleyana'</i>	5
LIFE FORM	GRASSES	HERBS	SEDGES	OTHER		
						1m
COVER CLASS (%)	No ↓	No ↓	No ↓			No ↓
DOMINANT SPECIES*						

WEEDS - % COVER		
Trees/Mallees	%	COMMENTS 0%
Shrubs	%	
Grasses	%	
Herbs	%	
Sedges	%	

4. VEGETATION CONDITION SCALE		
1	PRISTINE	COMMENTS Near edge of gravel quarry, road, tracks so NOT Pristine.
2	EXCELLENT ✓	
3	VERY GOOD	
4	GOOD	
5	DEGRADED	

* If more than 3 dominant species write "mixed"

