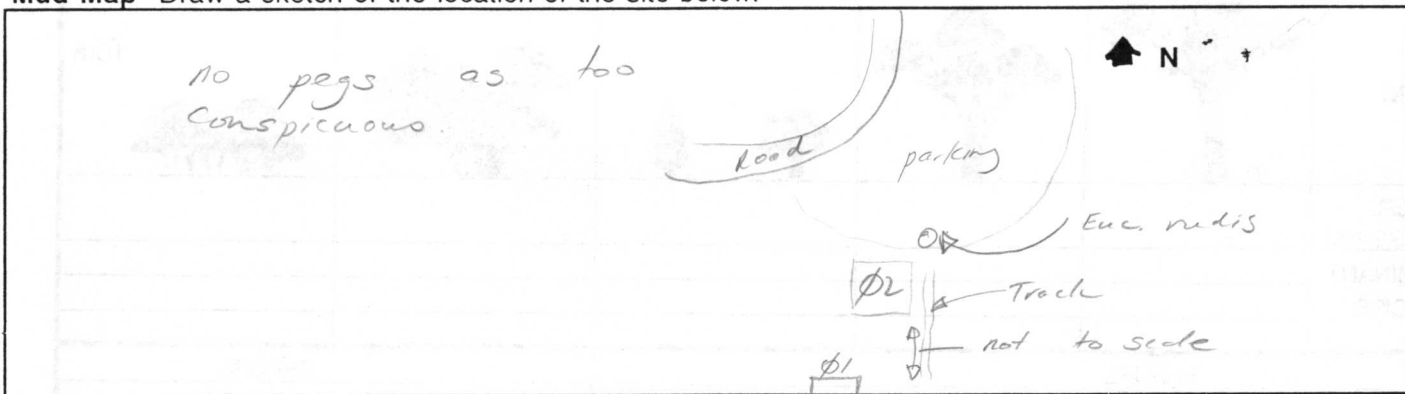


**BUSHLAND PLANT SURVEY RECORDING SHEET 1- use pencil only**

BUSHLAND AREA ALFRED COVE SITE NUMBER ALFR. 01  
 DATE TRIP 11/10/74 RECORDERS DJK, NT, JA  
 DATE TRIP \_\_\_\_\_ RECORDERS \_\_\_\_\_  
 DATE TRIP \_\_\_\_\_ RECORDERS \_\_\_\_\_  
 BOTANIST \_\_\_\_\_

**1. LOCATION of the QUADRAT**

**Mud Map** Draw a sketch of the location of the site below.



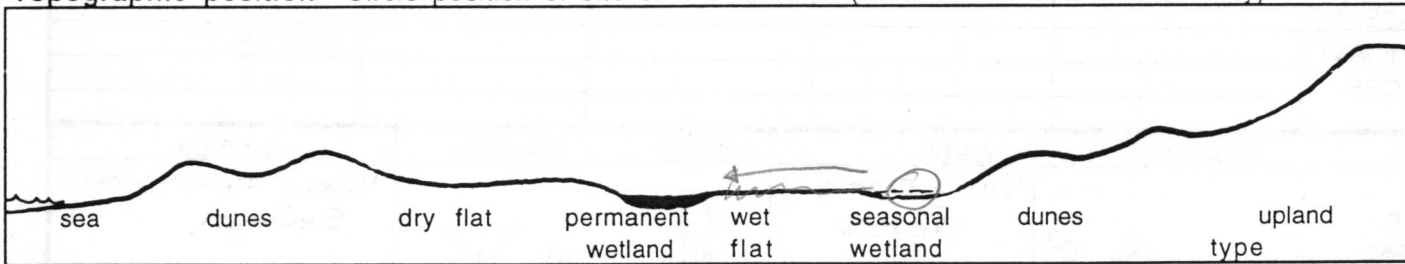
**Road Location**

**Geographic Location** Latitude 32° 01.51' S Longitude 115° 48.73' E Altitude \_\_\_\_\_

Reference Map \_\_\_\_\_ 27m from E map

**Photograph** Photographer's Name JA Photo No 2

**Topographic position** Circle position of site on the transect (alter the transect if necessary)



**2. SITE DATA** Circle the correct response.

**Slope** flat gentle steep **Aspect** N NE E SE S SW W NW

**Surface Soil** clay (soline) **Colour** grey  
**Exposed rock** type \_\_\_\_\_ % surface \_\_\_\_\_

**Sub-surface Soil** " **Colour** "  
**Rock** type \_\_\_\_\_ depth to rock \_\_\_\_\_

**Drainage** well mod poor depth water 2 cm **Wet** all year winter/spring

**Litter** NA % cover \_\_\_\_\_ **Bare Ground** 30 % cover \_\_\_\_\_  
 Depth cm (under water)

Env. geol. : S22















estuary  
E 2

**BUSHLAND PLANT SURVEY RECORDING SHEET 2 (Muir)- use pencil only**

**3. VEGETATION STRUCTURE AND COVER**

For each layer record - appropriate life form, cover class (see below), and dominant species in each layer.

Cover Class      2-10%      10-30%      30-70%      over 70%

		TREES			MALLEES	
		over 30m	15-30m	5-15m under 5m	over 8m	under 8m
LIFE FORM						
COVER CLASS (%)						
DOMINANT SPECIES						
		SHRUBS			SHRUBS	
		over 2m	2m-1.5m	1.5-1m	1-0.5m	under 0.5m
LIFE FORM						
COVER CLASS (%)						30-70%
DOMINANT SPECIES						Low Heath D. Sampine = Sarc quin
		GRASSES	HERBS	SEDGES	over 0.5m	under 0.5m
LIFE FORM			Very open Herbs 			Very open low Sedges. 
COVER CLASS (%)			2-10			2-10%
DOMINANT SPECIES			Typhlochloa macrorata			Bulbostemon cald Juncus kraussii

**4. VEGETATION CONDITION**

		COMMENTS
1	'PRISTINE'	
2	EXCELLENT	✓ People tracks
3	VERY GOOD	
4	GOOD	
5	DEGRADED	



