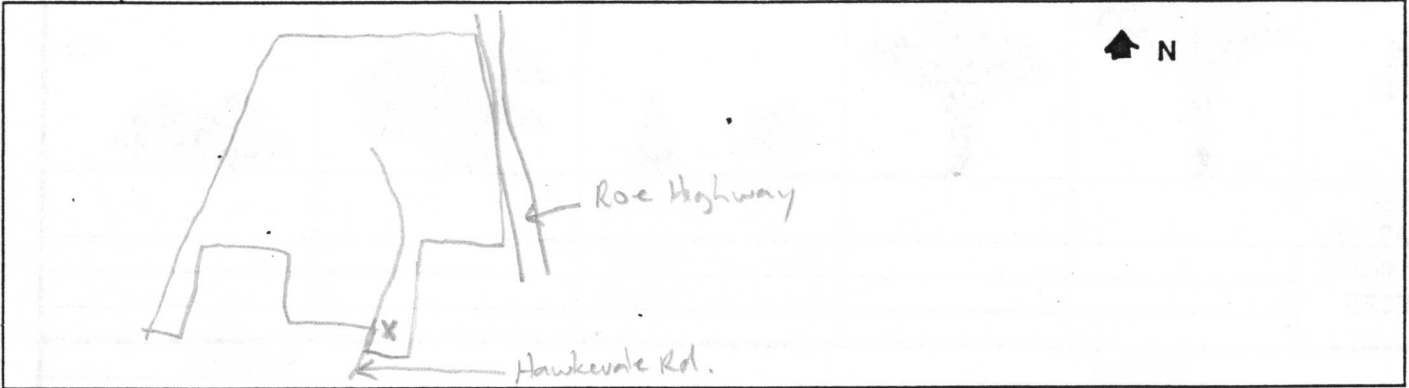


BUSHLAND PLANT SURVEY RECORDING SHEET 1- use pencil only

BUSHLAND AREA ACTIV SITE NUMBER ACTIV 01
 DATE TRIP 30/8/95 RECORDERS BJK, KMCA
 DATE TRIP _____ RECORDERS _____
 DATE TRIP _____ RECORDERS _____
 BOTANIST BJK

1. LOCATION of the QUADRAT

Mud Map Draw a sketch of the location of the site below.

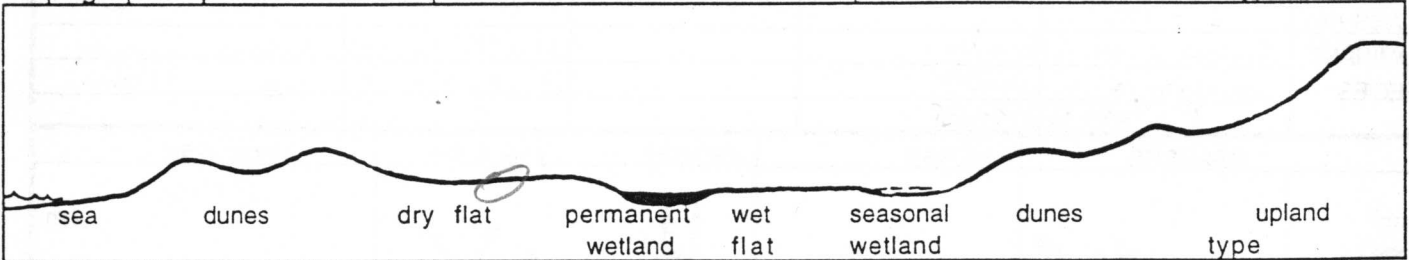


Road Location Hawkevale Rd

Geographic Location Latitude 31° 56.444' S Longitude 115° 60.566' N Altitude _____
 Reference Map NOT BY GPS

Photograph Photographer's Name BJK Photo No _____

Topographic position Circle position of site on the transect (alter the transect if necessary)



2. SITE DATA Circle the correct response.

Slope flat gentle steep Aspect N NE E SE S SW W NW

Surface Soil sand Colour cream
 Exposed rock type _____ % surface _____

Sub-surface Soil sand Colour yellow
 Rock type _____ depth to rock _____





















Drainage well mod poor depth water _____ cm Wet all year winter/spring

Litter	<u>90</u> % cover	Bare Ground	<u>zero</u> % cover
Depth	<u>2</u> cm		

BUSHLAND PLANT SURVEY RECORDING SHEET 2 (Muir)- use pencil only

3. VEGETATION STRUCTURE AND COVER

For each layer record - appropriate life form, cover class (see below), and dominant species in each layer.

		2-10%	10-30%	30-70%	over 70%		
TREES							
		over 30m	15-30m	5-15m under 5m	MALLEES over 8m under 8m		
LIFE FORM				 Low forest A		30m 10m	
	COVER CLASS (%)			30-70			
DOMINANT SPECIES				Bank att Bank manz			
SHRUBS							
		over 2m	2m - 1.5m	1.5 - 1m	1-0.5m	under 0.5m	
LIFE FORM		Open Scrub  			open Dwarf Scrub C 	Low Heath D 	2m 1m
	COVER CLASS (%)	2-10			2-10	30-70	
DOMINANT SPECIES		Adenanth (dead) egg Lambertia mult var darlingensis			Hake conch Allocasuar	Hubb hysp Isop dram	
		GRASSES	HERBS	SEDGES	over 0.5m	under 0.5m	
LIFE FORM		 	 	  		Low sedges   	1m
	COVER CLASS (%)					30-70	
DOMINANT SPECIES						Cyatho claud Meso pseudo	

4. VEGETATION CONDITION

1	'PRISTINE'	COMMENTS
2	EXCELLENT	
3	VERY GOOD	
4	GOOD	
5	DEGRADED	

