

QUADRAT No. Ambrogate 4
 DATE FIRST TRIP 7/11/92
 DATE SECOND TRIP _____

VEGETATION TYPE _____
 VOLUNTEERS Brian, Nick, Mies, Jennifer, Kate
 VOLUNTEERS ENROL vs 2, Brian

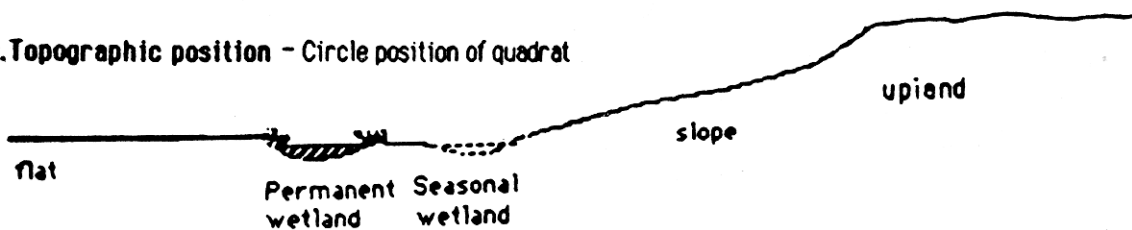
BOTANIST Neil 23/8/93 BJK CJK

1. LOCATION of the QUADRAT

a. Mud Map Draw a sketch of the location of the quadrat the back of this sheet. →

b. Photograph Photographer's name _____

c. Topographic position - Circle position of quadrat



Keighery and Keighery, 1990
 Adapted from Griffin and Keighery, 1989
 MOORE RIVER to JURIE SANDPLAIN
 SURVEY. WILDFLOWER SOCIETY of WA

2. SITE DATA - Circle the correct response

Slope flat gentle steep Aspect N NE E SE S SW W NW

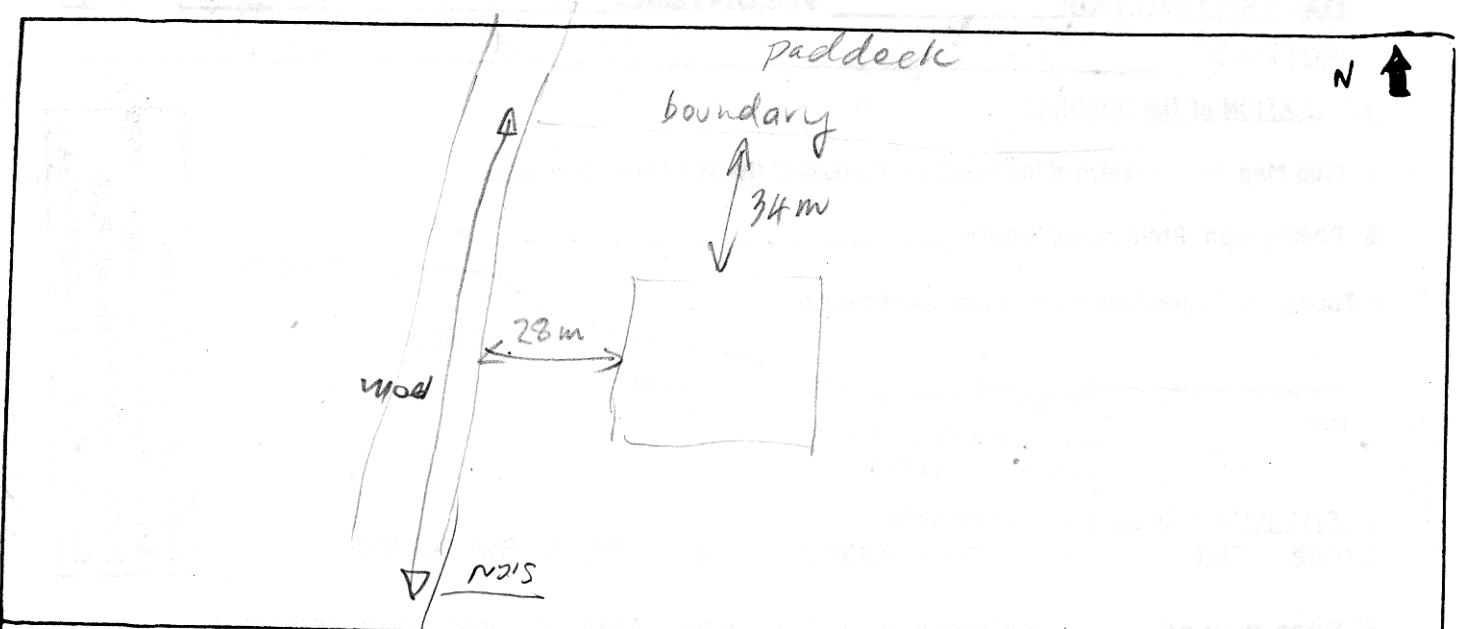
% Bare ground _____ Drainage well mod poor Wet All year winter/spring

Litter (% cover) _____ Surface soil _____ Sub-surface soil _____

3. VEGETATION STRUCTURE AND COVER Record appropriate cover class


Cover Class - percentage classes	over 70%	TREES <i>E. calophylla</i>				MALLEES				Height (metres)
	50-70%	LIFE FORM <i>> 15m</i> <i>5-15m</i>		<i>Under 5m</i>		MALLEE SHRUBS <i>less than 8m</i>		MALLEE TREE <i>8m or more</i>		
	30-50%	COVER CLASS (%) <i>> 15m 30-50</i> <i>5-15m</i>								
20-30%	SHRUBS									
10-20%	LIFE FORM		<i>over 2m</i>		<i>2.0-1.5m</i> <i>Yarrah</i> <i>Kins</i>		<i>1.5-1.0m</i>		<i>1.0m - .5m</i> <i>under 5m</i>	
2-10%	COVER CLASS (%)				<i>20-30</i>				<i>70-50</i>	
0%	LIFE FORM		BUNCH GRASSES <i>under .5m</i>		HERBS <i>50-70</i> <i>Pat umb spp</i> <i>under .5m</i> <i>(except creepers)</i>		SEDGES <i>over .5m</i>		<i>under .5m</i>	
	COVER								<i>42%</i>	

a. Mud Map Draw a sketch of the location of the quadrat



b Road Location	c. Latitude	Longitude
	33° 44' 24"	115° 19' 31.1"
d. Photograph Photographer's name	Photo No	AR 100 35M

e. Topographic position - Circle position of quadrat



2. SITE DATA - Circle the correct response

Slope flat gentle steep

Aspect N NE E SE S SW W NW

Surface soil grey-black sand

Sub-surface soil ditto

Environ Cool S8
Tille A

Drainage well mod poor

Wet All year winter/spring

Litter (% cover) 30+50

% Bare ground 0

4. VEGETATION CONDITION

EXCELLANT		Comments
VERY GOOD	✓	
GOOD		
POOR		
VERY POOR		

