

QUADRAT No. Am 5

VEGETATION TYPE \_\_\_\_\_

DATE FIRST TRIP \_\_\_\_\_

VOLUNTEERS \_\_\_\_\_

DATE SECOND TRIP 7-11-92

VOLUNTEERS (9) R.B. BACKHOUSE

BOTANIST: N. GIBSON


SLD GARLICK  
DENIS COOPER  
STAN WEBSTER  
Dorothy Risset.

1. LOCATION of the QUADRAT 23/8/93 BJK, GJK

a. Mud Map Draw a sketch of the location of the quadrat the back of this sheet →

b. Photograph Photographer's name \_\_\_\_\_

c. Topographic position - Circle position of quadrat



Keighery and Keighery, 1990  
Adapted from Griffin and Keighery, 1969  
MOORE RIVER to JURIE SANDPLAIN  
SURVEY. WILDFLOWER SOCIETY OF WA

2. SITE DATA - Circle the correct response

Slope (flat) gentle steep Aspect N NE E SE S SW W NW

% Bare ground 10-20 Drainage well (mod) poor Wet All year (winter) spring

Litter (% cover) 10% Surface soil grey Sandy clay Sub-surface soil grey Sandy clay

3. VEGETATION STRUCTURE AND COVER Record appropriate cover class

Environ Cool 58  
Tille AW

Cover Class - percentage classes  
0% under 2% 2-10% 10-20% 20-30% 30-50% 50-70% over 70%

LIFE FORM	TREES	MALLEES		
	 > 15m 5-15m	 Under 5m	 MALLEE SHRUB less than 8m	 MALLEE TREE 8m or more
COVER CLASS (%)	> 15m 5-15m			

15m  
10m  
5m

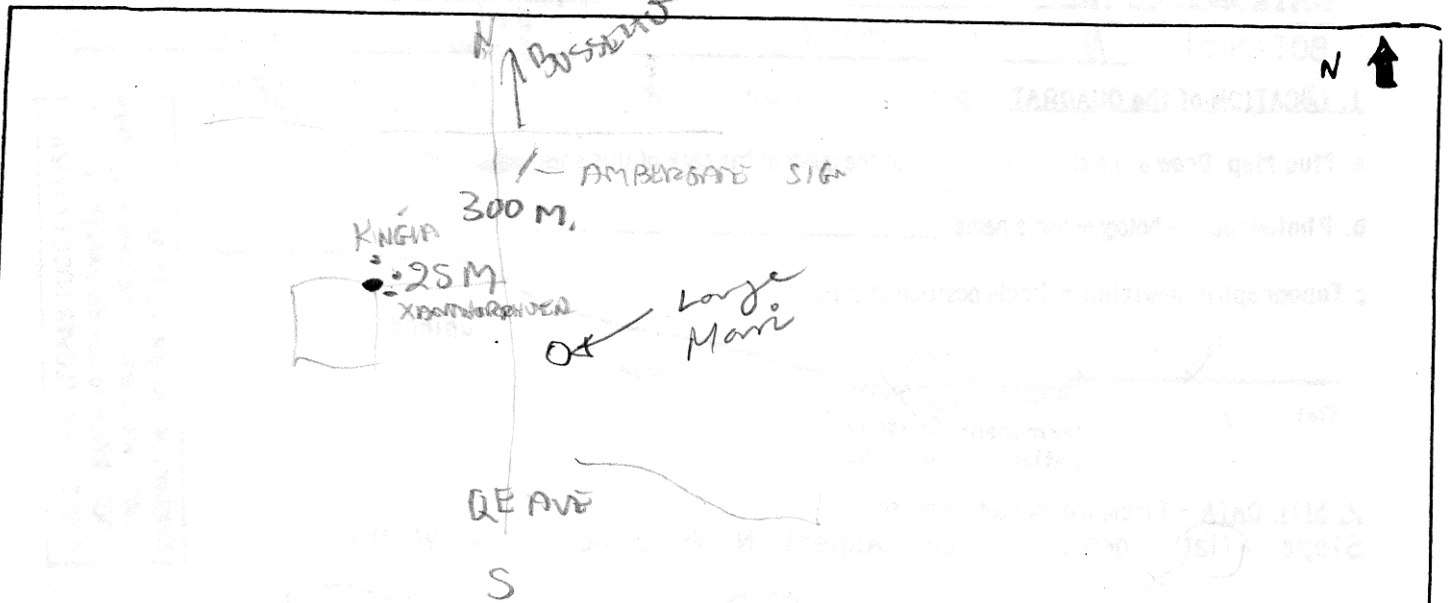
LIFE FORM	SHRUBS				
	 over 2m	 2.0-1.5m Xanthorrhoea parviflora	 1.5-1.0m	 1.0m - .5m Peniculuma cliptoides	 under 5m
COVER CLASS (%)		10-20%		50-70%	

Height (metres)  
3m  
2m  
1m

LIFE FORM	BUNCH GRASSES	HERBS	SEDGES
	 under .5m	 10-20% under .5m (except creepers)	 20-50% over .5m
COVER CLASS (%)			


2.0m  
1.5m  
1.0m  
.5m

a. Mud Map Draw a sketch of the location of the quadrat:



b Road Location	c. Latitude	Longitude
	33° 44' 6.6"	115° 19' 28.0"
d. Photograph Photographer's name	Photo No	Altitude
		1 - 100 m 35 m

e. Topographic position - Circle position of quadrat



2. SITE DATA - Circle the correct response

Slope flat gentle steep

Aspect 

N	NE	E	SE	S	SW	W	NW
---	----	---	----	---	----	---	----

Surface soil \_\_\_\_\_

Sub-surface soil \_\_\_\_\_

Drainage well mod poor

Wet All year winter/spring

Litter (% cover) \_\_\_\_\_

% Bare ground \_\_\_\_\_

4. VEGETATION CONDITION

EXCELLANT		Comments
VERY GOOD	✓	
GOOD		
POOR		
VERY POOR		

