

Swan Coastal Plain Survey - SURVEY RECORDING SHEET Please use pencil

BUSHLAND AREA: MUSTEN BAY NAT RES.

QUADRAT No. AUSTB 06 VEGETATION TYPE Actinostrobus Shrub.

DATE TRIP 9/9/93 BOTANIST ML/BJK/NG

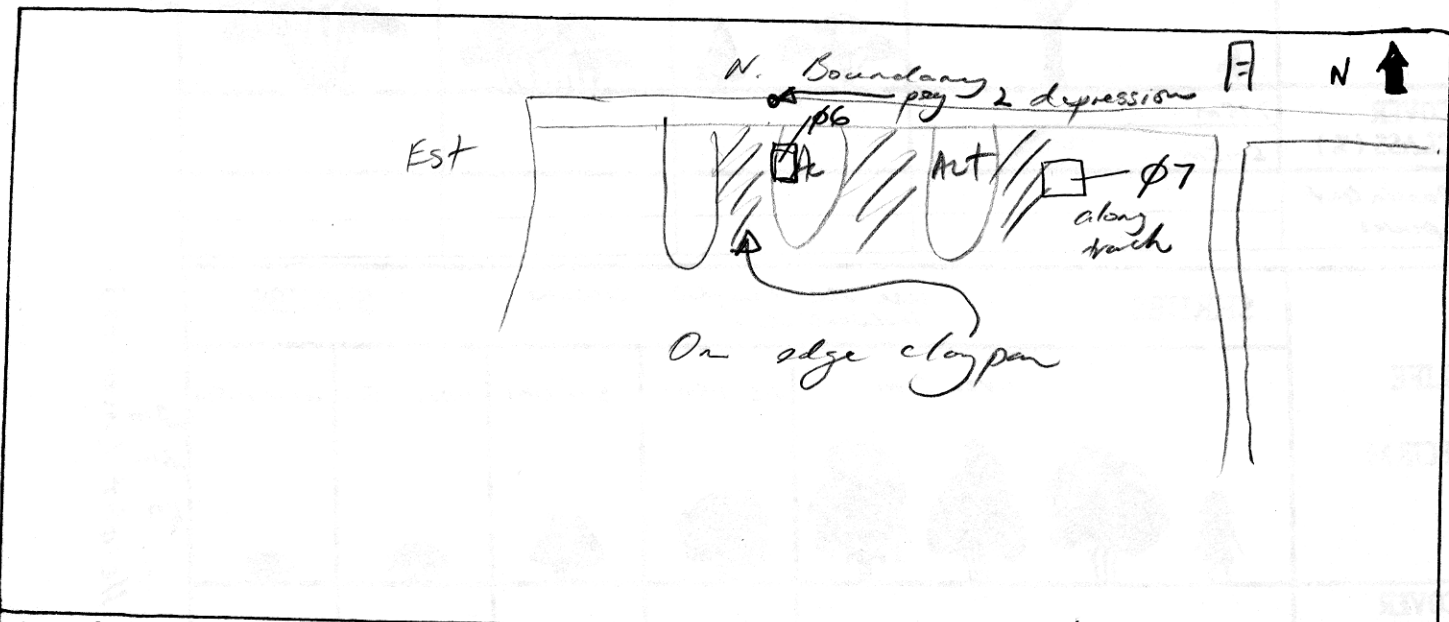
VOLUNTEERS \_\_\_\_\_

DATE TRIP 19/6/93 BOTANIST BJK/ML/NG

VOLUNTEERS \_\_\_\_\_


1. LOCATION of the QUADRAT

a. Mud Map Draw a sketch of the location of the quadrat



b Road Location	c. Latitude	Longitude
	32° 36' 06.5"	115° 46' 40.2"
d. Photograph Photographer's name <u>NG</u> Photo No <u>35</u>	Altitude <u>5m ± 100m</u>	

e. Topographic position - Circle position of quadrat



2. SITE DATA - Circle the correct response

Slope flat gentle steep

Aspect 

N	NE	<u>E</u>	SE	S	SW	W	NW
---	----	----------	----	---	----	---	----

Surface soil grey sand

Sub-surface soil clay

Drainage well mod poor

Wet All year winter/spring

Litter (% cover) 98%

% Bare ground 0%





EG = Qh9b  
Wells & Resp = V6






Keighery and Keighery, 1990  
Adapted from Griffin and Keighery, 1989  
MOORE RIVER to JURIE SANDPLAIN  
SURVEY. WILDFLOWER SOCIETY of WA





### 3. VEGETATION STRUCTURE AND COVER. Record appropriate cover class

Cover Class - percentage classes

0%	under 2%	2-10%	10-20%	20-30%	30-50%	50-70%	over 70%
----	----------	-------	--------	--------	--------	--------	----------

LIFE FORM	TREES	MALLEES		
	<p>under 5m 5-15m</p> 	<p>Under 5m</p> 	<p>MALLEE SHRUB less than 8m</p> 	<p>MALLEE TREE 8m or more</p> 
COVER CLASS (%)	<p>0-15m</p> <p>5-15m</p>			
Dominant Species				

LIFE FORM	SHRUBS	use the height classes indicated				SHRUBS
	<p>over 2m</p> 	<p>2.0-1.5m</p> 	<p>1.5-1.0m</p> 	<p>1.0m - .5m</p> 	<p>under 5m</p> 	
COVER CLASS (%)						
Dominant Species	<p>Act pyr 30-70%</p> <p>Mel rose</p> <p>Ac. satyria</p>					

LIFE FORM	BUNCH GRASSES	HERBS	SEDGES	
	<p>under .5m</p> 	<p>wider .5m (except creepers)</p> 	<p>over .5m</p> 	<p>under .5m</p> 
COVER CLASS (%)				
Dominant Species				

### 4. VEGETATION CONDITION

PRISTINE		<p>Comments</p> <p>Hot fire, even age in general!</p> <p>Lichen cover ~ 50% site</p>
EXCELLENT		
VERY GOOD	<input checked="" type="checkbox"/>	
GOOD		
DEGRADED		

