

Swan Coastal Plain Survey - SURVEY RECORDING SHEET Please use pencil

BUSHLAND AREA: AUSTEN BAY NATURE RES

QUADRAT No. AUSTB 02 VEGETATION TYPE Mel cut Low Op. Wood.

DATE TRIP 9/2/93 BOTANIST NG/BJK/ML


VOLUNTEERS _____

DATE TRIP 29/10/93 BOTANIST NG BJK ML

VOLUNTEERS _____

1. LOCATION of the QUADRAT

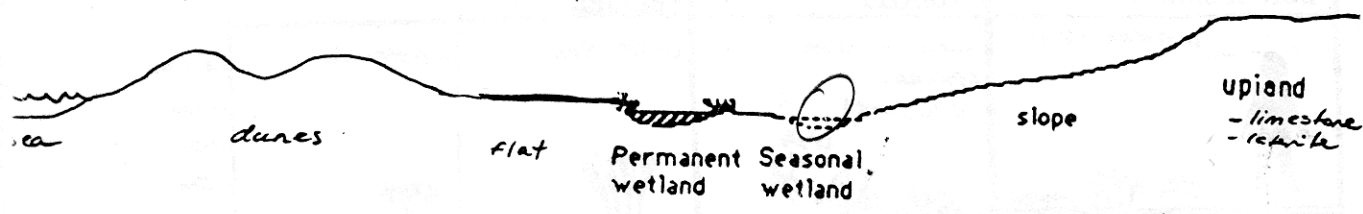
a. Mud Map Draw a sketch of the location of the quadrat



b Road Location	c. Latitude	Longitude
	32° 36' 53.1"	115° 46' 40.4"
		Altitude
		5m ± 100m

d. Photograph Photographer's name NG Photo No 31

e. Topographic position - Circle position of quadrat



2. SITE DATA - Circle the correct response

Slope flat gentle steep

Aspect	N	NE	E	SE	S	SW	W	NW
--------	---	----	---	----	---	----	---	----

Surface soil Sandy clay

Sub-surface soil clay

Drainage well mod poor

Wet All year winter/spring

Litter (% cover) 25%

% Bare ground 10%

EG = Qkg
~~Wetland~~
 Wells & 4sp #8 v2/3
 species of Pin flav.
? v8

P.T.O.





Keighery and Keighery, 1990
 Adapted from Griffin and Keighery, 1989
 MOORE RIVER to JURIE SANDPLAIN
 SURVEY. WILDFLOWER SOCIETY OF WA






3. VEGETATION STRUCTURE AND COVER






Record appropriate cover class

Cover Class - percentage classes

0%	under 2%	2-10%	10-20%	20-30%	30-50%	50-70%	over 70%
----	----------	-------	--------	--------	--------	--------	----------

LIFE FORM	TREES	MALLEES					
	<p>15m 10m 5m</p> <p>> 15m 5-15m</p>  <p>Under 5m</p>  <p>MALLEE SHRUB less than 8m</p>  <p>MALLEE TREE 8m or more</p> 						
COVER CLASS (%)	> 15m 5-15m	10-20%					
Dominant Species		Mel. euc					

LIFE FORM	SHRUBS	use the height classes indicated				SHRUBS
	<p>3m 2m 1m</p> <p>over 2m</p>  <p>2.0-1.5m</p>  <p>1.5-1.0m</p>  <p>1.0m - .5m</p>  <p>under 5m</p> 					
COVER CLASS (%)						
Dominant Species						

LIFE FORM	BUNCH GRASSES	HERBS	SEDGES	
	<p>2.0m 1.5m 1.0m .5m</p> <p>under .5m</p>   <p>under .5m (except creepers)</p>  <p>over .5m</p>  <p>under .5m</p> 			
COVER CLASS (%)		(~ 30-50%)		20-30%
Dominant Species		> 70% misc Phalaris diandra		Leptocarpus

4. VEGETATION CONDITION

PRISTINE))	Comments NA all scattered weed
EXCELLENT		
VERY GOOD		
GOOD		
DEGRADED		

