

2

# Swan Coastal Plain Survey - SURVEY RECORDING SHEET Please use pencil

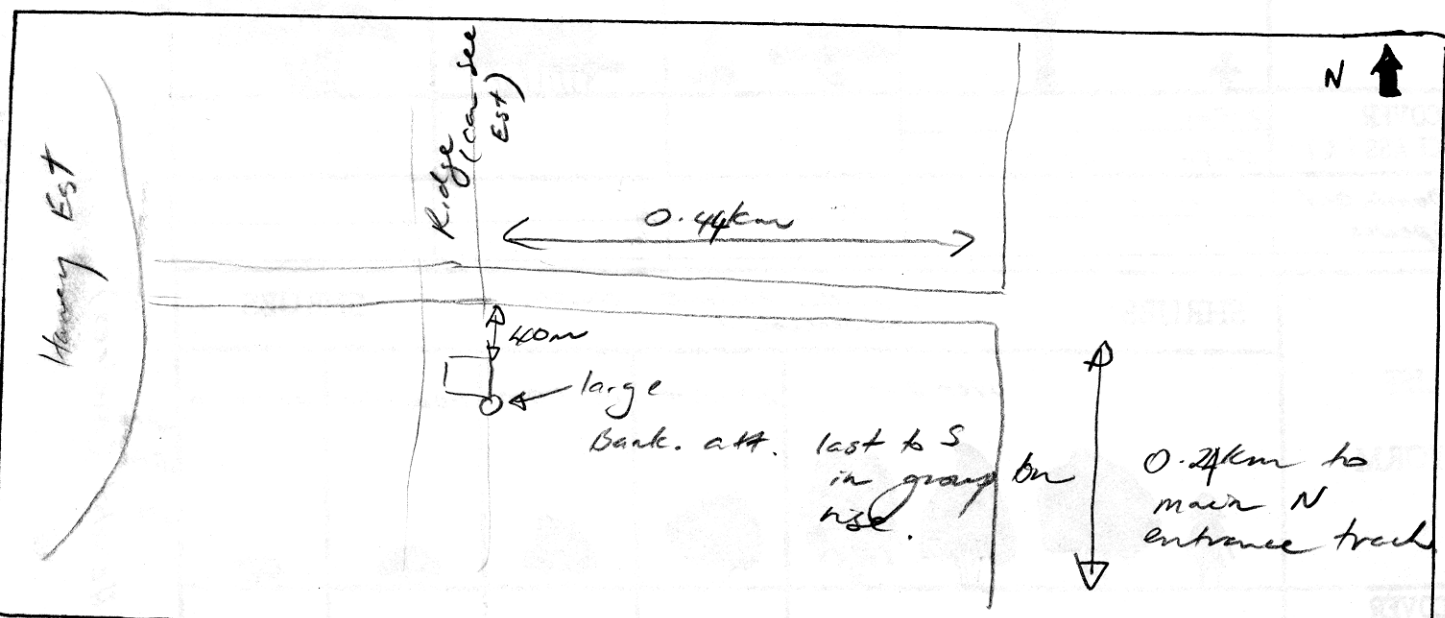
BUSHLAND AREA: AUST

QUADRAT No. AUSTB 04 VEGETATION TYPE Bank aff. Open wood.  
 DATE TRIP 9/9/93 BOTANIST MG/NG/BJK  
 VOLUNTEERS \_\_\_\_\_  
 DATE TRIP 29/10/93 BOTANIST NG/MG/BJK  
 VOLUNTEERS \_\_\_\_\_

Keighery and Keighery, 1990  
 Adapted from Griffin and Keighery, 1989  
 MOORE RIVER to JURLEN SANDPLAIN  
 SURVEY. WILDFLOWER SOCIETY OF WA

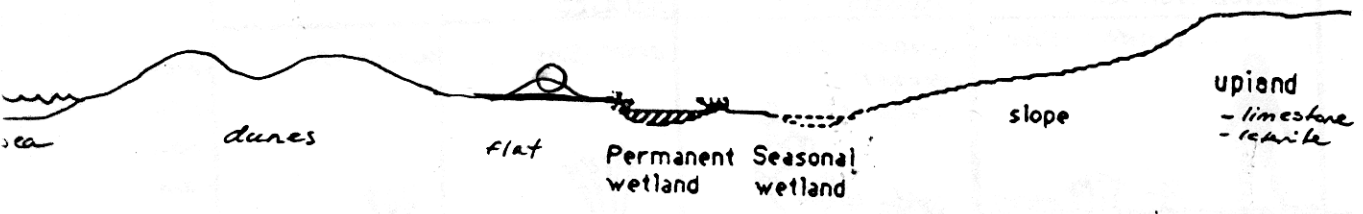
## 1. LOCATION of the QUADRAT

a. Mud Map Draw a sketch of the location of the quadrat



b Road Location	c. Latitude	Longitude
0.41 km N/S Track	32° 36' 39.8"	115° 46' 32.8"
d. Photograph Photographer's name <u>NG</u> Photo No <u>33</u>	Altitude <u>5m ± 100m</u>	

e. Topographic position - Circle position of quadrat



## 2. SITE DATA - Circle the correct response

Slope flat  gentle  steep

Aspect 

N	NE	E	SE	S	SW	W	NW
---	----	---	----	---	----	---	----

Surface soil grey sand over

EG = Phg6  
 Wells & exp = V6

Sub-surface soil ?

Drainage  well  mod  poor

Wet All year  winter/spring

Litter (% cover) 80%





% Bare ground 5%






P.T.O.






### 3. VEGETATION STRUCTURE AND COVER. Record appropriate cover class

Cover Class - percentage classes

0%	under 2%	2-10%	10-20%	20-30%	30-50%	50-70%	over 70%
----	----------	-------	--------	--------	--------	--------	----------

LIFE FORM	TREES	MALLEES		
	<p>&gt; 15m or 5-15m</p> 	<p>Under 5m</p> 	<p>MALLEE SHRUB less than 8m</p> 	<p>MALLEE TREE 8m or more</p> 
COVER CLASS (%)	> 15m 5-15m	2-10%		
Dominant Species	Bank ett			

LIFE FORM	SHRUBS	use the height classes indicated				SHRUBS
	<p>over 2m</p> 	<p>2.0-1.5m</p> 	<p>1.5-1.0m</p> 	<p>1.0m - .5m</p> 	<p>under 5m</p> 	
COVER CLASS (%)		10-30%				
Dominant Species		Kunzea Macreid Jack fern				

LIFE FORM	BUNCH GRASSES	HERBS	SEDGES	
	<p>under .5m</p>  	<p>under .5m (except creepers)</p> 	<p>over .5m</p> 	<p>under .5m</p> 
COVER CLASS (%)				30-70%
Dominant Species				Beaunes jun Hyp. exsul.

### 4. VEGETATION CONDITION

PRISTINE		<p>Comments</p> <p>appears to have been disturbed? grazing</p> <p>Kunzea &amp; Jack too thick.</p>
EXCELLENT	✓	
VERY GOOD	✓	
GOOD		
DEGRADED		

