


QUADRAT No. Box 5 02 VEGETATION TYPE Banksia Woodland ADJ Tuart
 DATE FIRST TRIP 22/10/92 VOLUNTEERS _____
 DATE SECOND TRIP 26/11/92 VOLUNTEERS _____
 BOTANIST: BJK NG

1. LOCATION of the QUADRAT

a. Mud Map Draw a sketch of the location of the quadrat the back of this sheet. →

b. Photograph Photographer's name _____

c. Topographic position - Circle position of quadrat



Keighery and Keighery, 1990
Adapted from Griffin and Keighery, 1989
MOORE RIVER to JURLEN SANDPLAIN
SURVEY. WILDFLOWER SOCIETY of W.A

2. SITE DATA - Circle the correct response

Slope flat gentle steep Aspect N NE E SE S SW W NW

% Bare ground _____ Drainage well mod poor Wet All year winter/spring


Litter (% cover) _____ Surface soil _____ Sub-surface soil _____

3. VEGETATION STRUCTURE AND COVER. Record appropriate cover class

Cover Class - percentage classes	over 70%	TREES		MALLEES		Height (metres)		
	50-70%	Bank attar ADJ Bank merz						
	30-50%	LIFE FORM	> 15m 5-15m	Under 5m	MALLEE SHRUB less than 8m		MALLEE TREE 8m or more	
	20-30%	COVER CLASS (%)	> 15m 5-15m	10-20%				
	10-20%	SHRUBS						
	2-10%	LIFE FORM	Mac reid over 2m	2.0-1.5m	1.5-1.0m		1.0m - .5m	under 5m
	0%	COVER CLASS (%)	2-10%	30-50%	30-50%			
	BUNCH GRASSES		HERBS		SEDGES			
	LIFE FORM	Veldt Stipa flou under .5m	Cory mic Hibiscus alge under .5m (except creepers) Ang me	Me over .5m	Mosa pseud Sch. grand under .5m			
	COVER CLASS (%)	20-30%	30-50%		2-10%			


1. LOCATION OF THE QUADRAT

a. Mud Map Draw a sketch of the location of the quadrat:



b Road Location <i>Limestone Rd</i>	c. Latitude	Longitude
	<i>31° 57' 11.8"</i>	<i>115° 45' 51.5"</i>
d. Photograph Photographer's name _____ photo # No <i>±100m</i>		Altitude <i>20m</i>

e. Topographic position - Circle position of quadrat



2. SITE DATA - Circle the correct response

Slope flat gentle steep

Aspect N NE E SE S SW W NW

Surface soil *gray sand*

Sub-surface soil *yellow/orange sand*

Drainage well mod poor

Wet All year winter/spring

Litter (% cover) *90%*

% Bare ground *0%*

4. VEGETATION CONDITION

EXCELLANT		Comments <i>Velvet grass covered but (see over)</i>
VERY GOOD		
GOOD	<i>0</i>	
POOR		
VERY POOR		

