

BUSHLAND PLANT SURVEY RECORDING SHEET 1- use pencil only

BUSHLAND AREA BUSHMEAD RIFLE RANGE SITE NUMBER BUSHM01

DATE TRIP 27-9-95 RECORDERS GJK, NCT

DATE TRIP _____ RECORDERS _____

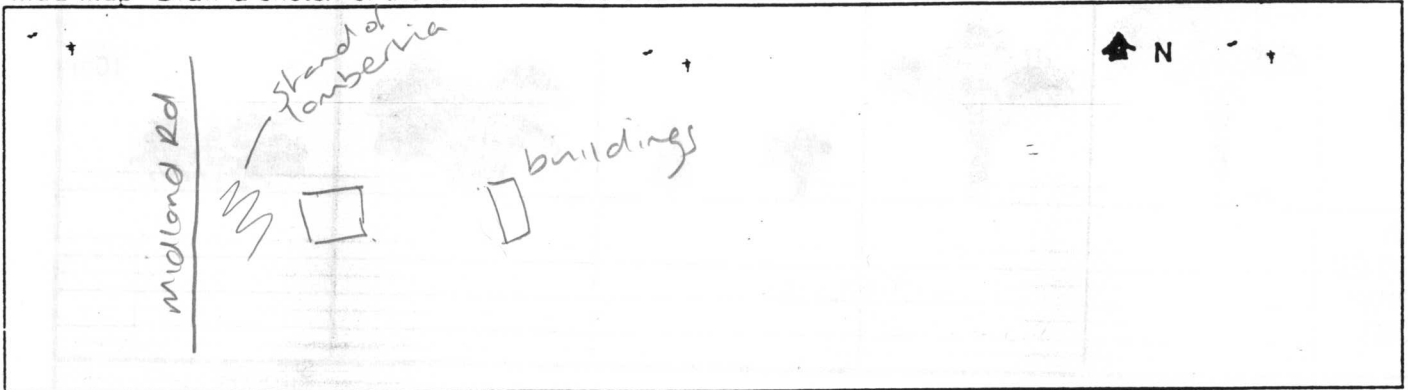
DATE TRIP _____ RECORDERS _____

BOTANIST _____

1. LOCATION of the QUADRAT

From 'Bushland Plant Survey' written by B. Keighery (1994) and published by the Wildflower Society of WA (Inc.), PO Box 54 Nedlands WA 6008.

Mud Map Draw a sketch of the location of the site below.

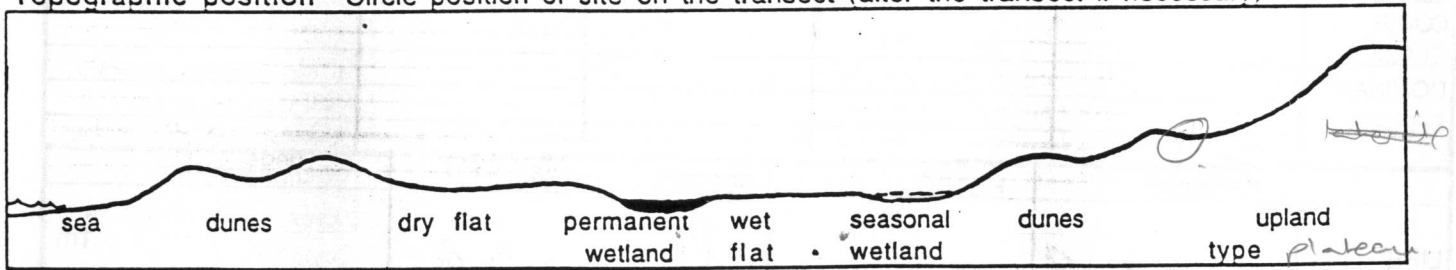


Road Location MIDLAND

Geographic Location Latitude 31°55.227'S Longitude 116°01.203 E Altitude Reference Map

Photograph Photographer's Name Photo No 1

Topographic position Circle position of site on the transect (alter the transect if necessary)



2. SITE DATA Circle the correct response.

Slope flat gentle steep Aspect N NE E SE S SW W NW

Surface Soil sand Colour brown
Exposed rock type % surface

Sub-surface Soil sand Colour pale yellow
Rock type depth to rock

Drainage well mod poor depth water cm Wet all year winter/spring

Litter	<u>70 +</u>	% cover	Bare Ground	<u>< 2</u>	% cover
Depth	<u>2 +</u>	cm			























BUSHLAND PLANT SURVEY RECORDING SHEET 2 (Muir)- use pencil only

From 'Bushland Plant Survey' written by B. Keighery (1994) and published by the Wildflower Society of WA Inc., PO Box 64 Nedlands WA 6008.

3. VEGETATION STRUCTURE AND COVER

For each layer record - appropriate life form, cover class (see below), and dominant species in each layer.

Cover Class 2-10% 10-30% 30 - 70% over 70%

LIFE FORM	TREES			MALLEES	
	over 30m	15 - 30m	5 - 15m under 5m	over 8m	under 8m
		open woodland 	 		
COVER CLASS (%)		2-10			
DOMINANT SPECIES		Banksia attenuata Allocasia Gray			
LIFE FORM	SHRUBS			SHRUBS	
	over 2m	2m - 1.5m	1.5 - 1m	1 - 0.5m	under 0.5m
	 	open low scrub A 	Low scrub 		Dwarf scrub A 
COVER CLASS (%)		2-10	10-30	±	10-30
DOMINANT SPECIES		Lamb. multi Nal. phys.	Isopogon		Eremaea fimb. Hib. hyp. Bryonia nivea
LIFE FORM	GRASSES	HERBS	SEDGES	SEDGES	
				over 0.5m	under 0.5m
	 	 	 	 	Low sedges  
COVER CLASS (%)					30-70
DOMINANT SPECIES					Meson. pseudo Meson. tetrag. Hypoc. eximica

4. VEGETATION CONDITION

		COMMENTS
1	'PRISTINE'	
2	EXCELLENT	✓ Kangaroo droppings
3	VERY GOOD	
4	GOOD	
5	DEGRADED	

Barkia woodhewer Bark

just to 5 gals

AST10 x20

Jack densi'

Any cleaner site #1

Jack nest