


BUSHLAND PLANT SURVEY RECORDING SHEET 1- use pencil only

BUSHLAND AREA BUSHMEAD RIFLE RANGE SITE NUMBER BUSHM02  
 DATE TRIP 27-9-95 RECORDERS BJK JKT  
 DATE TRIP \_\_\_\_\_ RECORDERS \_\_\_\_\_  
 DATE TRIP \_\_\_\_\_ RECORDERS \_\_\_\_\_  
 BOTANIST \_\_\_\_\_

From 'Bushland Plant Survey' written by B. Keighery (1994) and published by the Wildflower Society of WA (Inc.), PO Box 4 Nedlands WA 6008.

1. LOCATION of the QUADRAT

Mud Map Draw a sketch of the location of the site below.

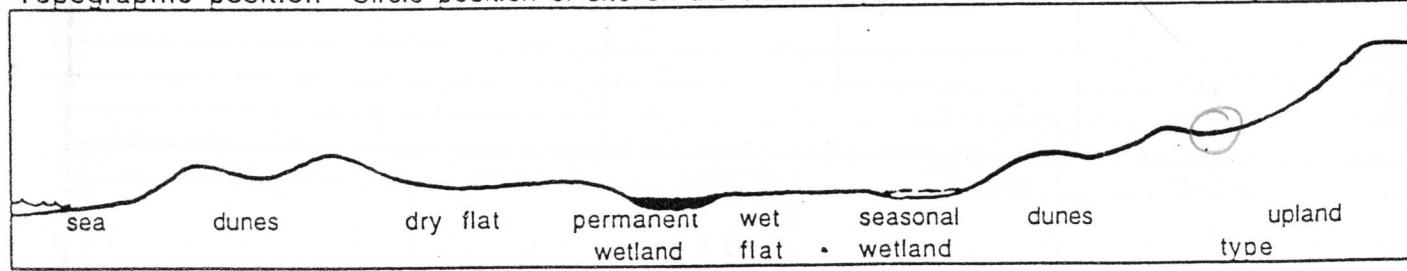


Road Location \_\_\_\_\_

Geographic Location Latitude 31°55'59" S Longitude 116°01'838" E Altitude \_\_\_\_\_  
 Reference Map \_\_\_\_\_

Photograph \_\_\_\_\_ Photographer's Name BJK Photo No 1

Topographic position Circle position of site on the transect (alter the transect if necessary)



2. SITE DATA Circle the correct response.

Slope flat gentle steep Aspect N NE E SE S SW W NW

Surface Soil type sand Colour brown  
 Exposed rock type \_\_\_\_\_ % surface \_\_\_\_\_

Sub-surface Soil type sand Colour pale yellow  
 Rock type \_\_\_\_\_ depth to rock \_\_\_\_\_

Drainage well mod poor depth water \_\_\_\_\_ cm Wet all year winter/spring

Litter	<u>70+</u>	% cover	Bare Ground	<u>&lt;2</u>	% cover
Depth	<u>2</u>	cm			





















BUSHLAND PLANT SURVEY RECORDING SHEET 2 (Muir)- use pencil only

From 'Bushland Plant Survey' written by B. Keighery (1994) and published by the Wildflower Society of WA Inc., PO Box 64 Nedlands WA 6008.

3. VEGETATION STRUCTURE AND COVER

For each layer record - appropriate life form, cover class (see below), and dominant species in each layer.

Cover Class      2-10%      10-30%      30 - 70%      over 70%

		TREES			MALLEES	
		over 30m	15 - 30m	5 - 15m under 5m	over 8m	under 8m
LIFE FORM				 Low forest A		
COVER CLASS (%)				30-70		
DOMINANT SPECIES				Allocasia Banksia		
		SHRUBS			SHRUBS	
		over 2m	2m - 1.5m	1.5 - 1m	1 - 0.5m	under 0.5m
LIFE FORM		Thicket  				
COVER CLASS (%)		30-70				
DOMINANT SPECIES		Woollybush Adiantum				
		GRASSES	HERBS	SEDGES	over 0.5m	
						under 0.5m
LIFE FORM		 	 	  	Open low Sedges  	
COVER CLASS (%)					10-30	
DOMINANT SPECIES					Mesomet pseudo causalis dacia Schoenus caesp	

4. VEGETATION CONDITION

1	'PRISTINE'	COMMENTS ? v little understory but v few weeds either! alot of kangaroo droppings
2	EXCELLENT	
3	VERY GOOD	
4	GOOD	
5	DEGRADED	



