

Swan Coastal Plain Survey - SURVEY RECORDING SHEET Please use pencil!

BUSHLAND AREA: BULLSBROOK NATURE RESERVE

QUADRAT No. BULL 09 VEGETATION TYPE Marrihad Open Woodl.

DATE TRIP 19/8/93 BOTANIST BJK/NG/MC

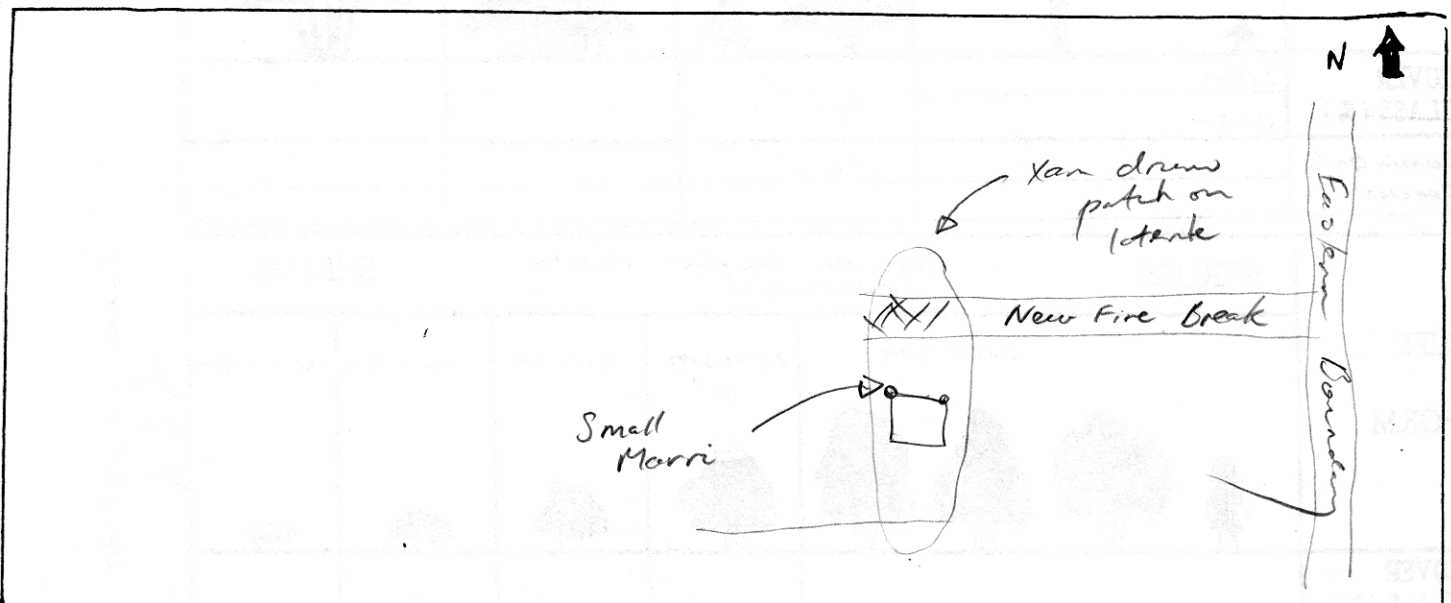
VOLUNTEERS _____

DATE TRIP 28/10/93 BOTANIST NG, MC

VOLUNTEERS _____

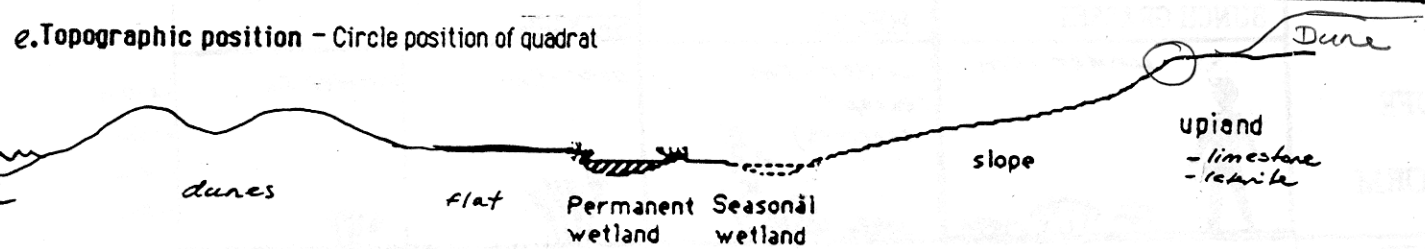
1. LOCATION of the QUADRAT

a. Mud Map Draw a sketch of the location of the quadrat



b Road Location	c. Latitude	Longitude
	31° 37' 41.5"	116° 01' 13.1"
		Altitude
		75m ± 100m

d. Photograph Photographer's name NG Photo No 23



2. SITE DATA - Circle the correct response

Slope flat gentle steep

Aspect

N	NE	E	SE	S	SW	<u>W</u>	NW
---	----	---	----	---	----	----------	----

Surface soil Pale brown loamy sand, laterite pebbles

Sub-surface soil laterite hardp K&W Re 6

Drainage well mod poor Wet All year winter/spring





Litter (% cover) 50% % Bare ground 10%








Keighery and Keighery, 1990
Adapted from Griffin and Keighery, 1989
MOORE RIVER to JURRIEN SANDPLAIN
SURVEY. WILDFLOWER SOCIETY of WA





3. VEGETATION STRUCTURE AND COVER. Record appropriate cover class

Cover Class - percentage classes



0%	under 2%	2-10%	10-20%	20-30%	30-50%	50-70%	over 70%
----	----------	-------	--------	--------	--------	--------	----------

LIFE FORM	TREES		MALLEES		15m
	> 15m or 5-15m	Under 5m	MALLEE SHRUB less than 8m	MALLEE TREE 8m or more	10m
					5m
COVER CLASS (%)	> 15m 5-15m	< 2%			
Dominant Species		Morri			

LIFE FORM	SHRUBS use the height classes indicated					SHRUBS		Height (metres)
	over 2m	2.0-1.5m	1.5-1.0m	1.0m - .5m	under 5m	3m	2m	
								1m
COVER CLASS (%)				10-20%	50-70			
Dominant Species				Yarth Arum	Cal Sang Dau, Mid Halk sten			

LIFE FORM	BUNCH GRASSES	HERBS	SEDGES		2.0m 1.5m 1.0m .5m
	under .5m	under .5m (except creepers)	over .5m	under .5m	
					
COVER CLASS (%)				10-20%	
Dominant Species				Moso let Tet. oct	

4. VEGETATION CONDITION

EXCELLANT		Comments Ursinia anthaw Hyp glab scattered through site
VERY GOOD		
GOOD		
POOR		
VERY POOR		

