

NOGPS
28/10/93
②


QUADRAT No. BULL 11 VEGETATION TYPE _____
 DATE FIRST TRIP 27/8/93 VOLUNTEERS Ng ML
 DATE SECOND TRIP 28/10/93 VOLUNTEERS Ng ML
 BOTANIST: NS/ML

1. LOCATION of the QUADRAT

a. Mud Map Draw a sketch of the location of the quadrat the back of this sheet →

b. Photograph Photographer's name _____

c. Topographic position - Circle position of quadrat



Keighery and Keighery, 1990
Adapted from Griffin and Keighery, 1989
MOORE RIVER to JURIE SANDPLAIN
SURVEY. WILDFLOWER SOCIETY of WA

2. SITE DATA - Circle the correct response

Slope flat gentle steep Aspect N NE E SE S SW W NW

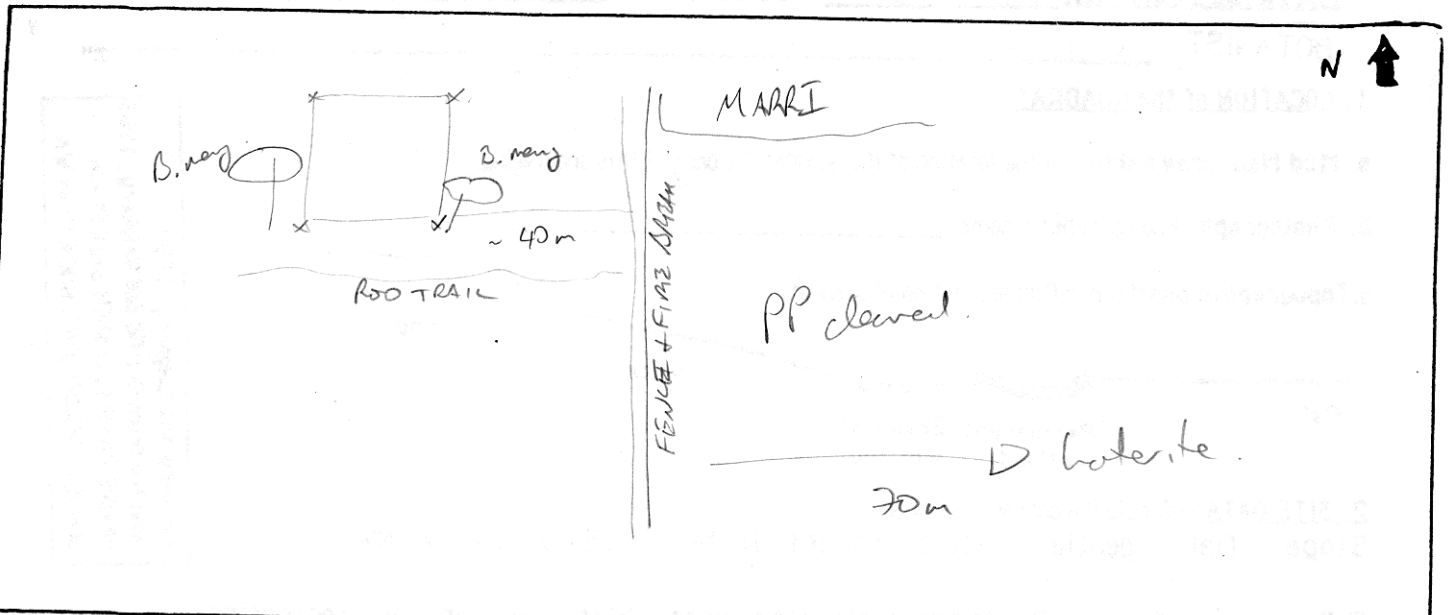
% Bare ground _____ Drainage well mod poor Wet All year winter/spring

Litter (% cover) _____ Surface soil _____ Sub-surface soil _____

3. VEGETATION STRUCTURE AND COVER. Record appropriate cover class


Cover Class - percentage classes	over 70%	TREES <i>Bunya - other</i>				MALLEES				Height (metres)
	50-70%	LIFE FORM	<i>> 15m</i> 5-15m 	<i>Under 5m</i> 	<i>MALLEE SHRUB</i> <i>less than 8m</i> 	<i>MALLEE TREE</i> <i>8m or more</i> 				
	COVER CLASS (%)	<i>2-15m</i> 5-15m 10-20								
20-30%	SHRUBS				<i>H. Yalga</i> <i>Schweizer ? ml</i>					
10-20%	LIFE FORM	<i>over 2m</i> 	<i>2.0-1.5m</i> 	<i>1.5-1.0m</i> <i>Grass "bell"</i> 	<i>1.0m - .5m</i> 	<i>under 5m</i> 				
COVER CLASS (%)				<i>50-70</i>						
0% under 2%	BUNCH GRASSES		HERBS		SEDGES		<i>new plants</i>			
LIFE FORM	<i>under .5m</i> 	<i>under .5m</i> <i>(except creepers)</i> 	<i>over .5m</i> 	<i>under .5m</i> 						
COVER CLASS (%)					<i>10-20</i>					

a. Mud Map Draw a sketch of the location of the quadrat



b Road Location	c. Latitude	Longitude
E boundary Bullsbrook NR	31°37'27.6"	116°01'25.5"
d. Photograph Photographer's name <u>NS 27</u> Photo # <u>75 ± 100</u>	Altitude	

e. Topographic position - Circle position of quadrat



2. SITE DATA - Circle the correct response

Slope flat gentle steep

Aspect

N	NE	E	SE	S	SW	<input checked="" type="radio"/> W	NW
---	----	---	----	---	----	------------------------------------	----

Surface soil ORANGE SAND

Sub-surface soil ORANGE SAND

Drainage well mod poor

Wet All year winter/spring

Litter (% cover) 20

% Bare ground 30

4. VEGETATION CONDITION

EXCELLANT		Comments <u>Open areas roos?</u>
VERY GOOD	<input checked="" type="checkbox"/>	
GOOD	<input type="checkbox"/>	
POOR	<input type="checkbox"/>	
VERY POOR	<input type="checkbox"/>	

