

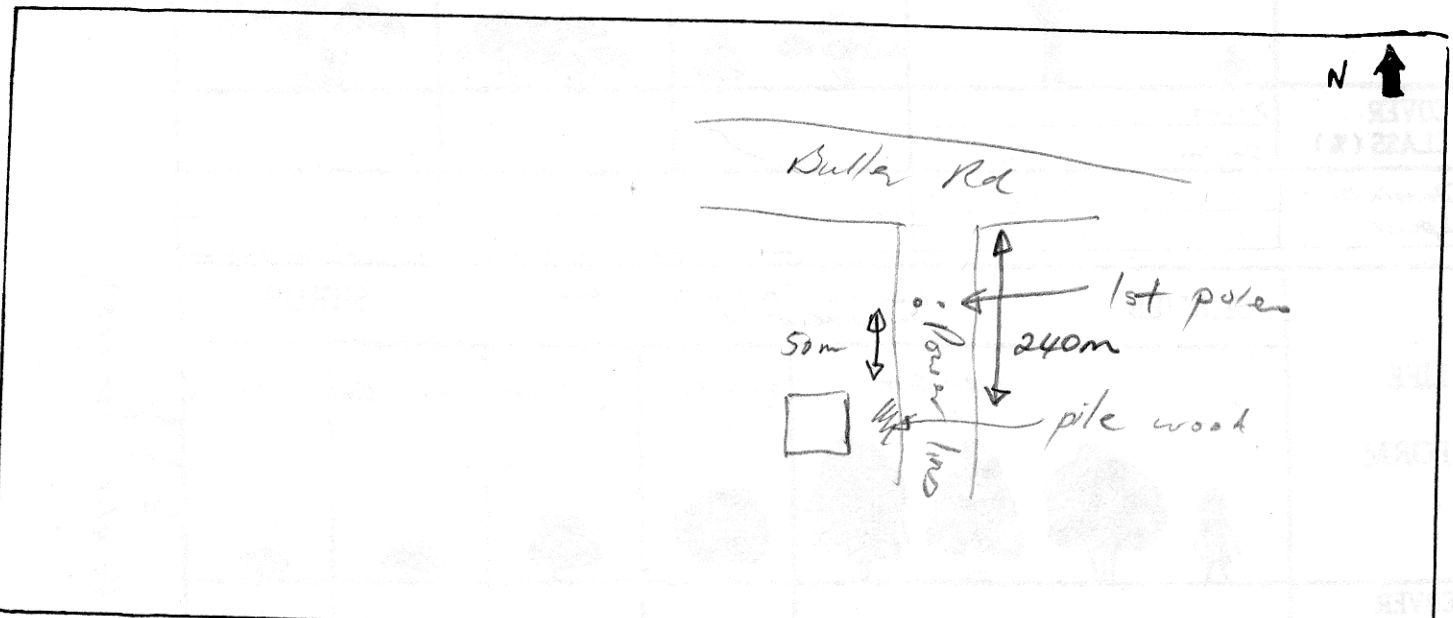
Swan Coastal Plain Survey - SURVEY RECORDING SHEET Please use pencil

BUSHLAND AREA: BULLER RD NATURE RES
 QUADRAT No. BULLER Q1 VEGETATION TYPE _____
 DATE TRIP 14/10/93 BOTANIST BJK/NG/ML
 VOLUNTEERS _____
 DATE TRIP 17/11/93 BOTANIST NG ML
 VOLUNTEERS _____

Keighery and Keighery, 1990
 Adapted from Griffin and Keighery, 1989
 MOORE RIVER to JURIE SANDPLAIN
 SURVEY. WILDFLOWER SOCIETY of WA

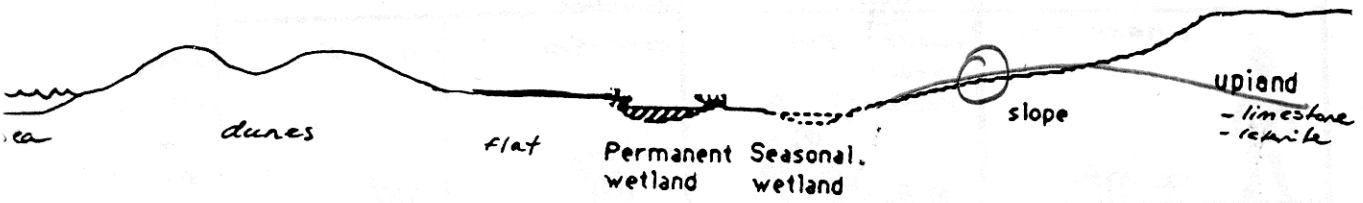
1. LOCATION of the QUADRAT

a. Mud Map Draw a sketch of the location of the quadrat



b Road Location	c. Latitude		Longitude	
	32° 52' 11.6"		115° 49' 41.9"	
d. Photographer's name _____		Photo No _____		Altitude 20m ± 100m

e. Topographic position - Circle position of quadrat



2. SITE DATA - Circle the correct response

Slope flat gentle steep

Aspect

N	NE	E	SE	S	SW	W	NW
---	----	---	----	---	----	---	----

Surface soil humus rich grey sand

Sub-surface soil white-grey sand EG = 58

Drainage well mod poor

Wet All year winter/spring

Litter (% cover) 98%





% Bare ground 0%









BULLER ROAD NATURE RESERVE BULLER






3. VEGETATION STRUCTURE AND COVER Record appropriate cover class

Cover Class - percentage classes

0%	under 2%	2-10%	10-20%	20-30%	30-50%	50-70%	over 70%
----	----------	-------	--------	--------	--------	--------	----------

LIFE FORM	TREES		MALLEES		15m 10m 5m
	> 15m or 5-15m 	Under 5m 	MALLEE SHRUB less than 8m 	MALLEE TREE 8m or more 	
COVER CLASS (%)	> 15m 5-15m 50-70%				
Dominant Species	Allocasia trees Banksia att				

LIFE FORM	SHRUBS					SHRUBS		3m 2m 1m Height (metres)
	use the height classes indicated							
	over 2m		2.0-1.5m	1.5-1.0m	1.0m - .5m	under 5m		
	   							
COVER CLASS (%)							30-50%	
Dominant Species							Hibbby	

LIFE FORM	BUNCH GRASSES	HERBS	SEDGES		2.0m 1.5m 1.0m .5m
	under .5m  	under .5m (except creepers) 	over .5m 	under .5m 	
COVER CLASS (%)					
Dominant Species					

4. VEGETATION CONDITION

PRISTINE		Comments ADJ to rubbish tip
EXCELLENT	✓	
VERY GOOD		
GOOD		
DEGRADED		

4. SPECIES PRESENCE

14/10/93

QUADRAT NO.
BULER 1

- with in each stratum try to record the most common species first and the most uncommon last.
- as each species is collected label it with a numbered tag and use this number on your recording sheet
- Indicate if the species is in flower

Keighery and Keighery, 1990
Adapted from Griffin and Keighery, 1989
MOORE RIVER to JURIE SANDPLAIN
SURVEY. WILDFLOWER SOCIETY of WA

Trees	?	?	?	?	?	?	?	No	ID	Herbs	No	ID	Herbs	No
Alibates								14/11/93						
Xylocarpus											X	USP		
Bank oak														
Mallees														
SHRUBS														
Trachypogon														
Eriostemon														
Shrub lat														
Thymelic														
Utricularia														
Phyllanthus														
Xylocarpus														
Comesperma														
Tetraloia														
Utricularia														
Calytrix														
Adiantum														
Corostachya														
Baeckea														
Utricularia														
Bunch Grasses														
* Bala minor														
* Lolium														
Herbs														
Lagenaria														
Trachypogon														
Trachypogon														
Burch.														
Cacoo														
Trachypogon														
Phrostylo														
Trachypogon														
Phyllid														
Chaenactis														
Trachypogon														
Trachypogon														
Phleb														
Lomandra														
Sedges														
Lomandra														
Lomandra														
ADJ														
Jarak.														

NS
3/94