


Swan Coastal Plain Survey - SURVEY RECORDING SHEET Please use pencil

BUSHLAND AREA: RESERVE 6268  
 QUADRAT No. BURN 02 VEGETATION TYPE \_\_\_\_\_  
 DATE TRIP 14/10/93 BOTANIST BJK / NS / ML  
 VOLUNTEERS \_\_\_\_\_  
 DATE TRIP 18/11/93 BOTANIST Na / ML  
 VOLUNTEERS \_\_\_\_\_

Keighery and Keighery, 1990  
 Adapted from Griffin and Keighery, 1989  
 MOORE RIVER to JURIE SANDPLAIN  
 SURVEY. WILDFLOWER SOCIETY OF WA

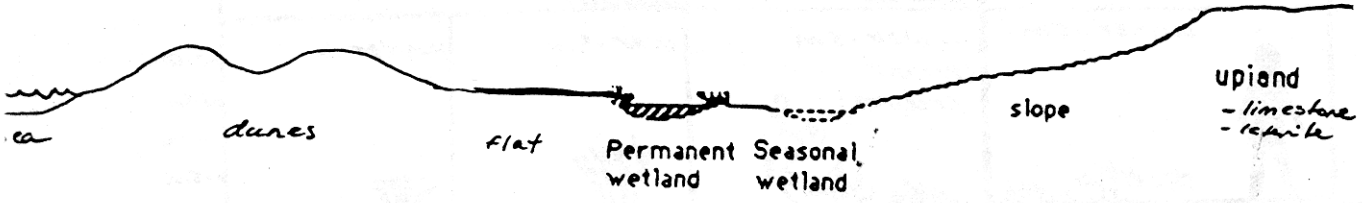
1. LOCATION of the QUADRAT

a. Mud Map Draw a sketch of the location of the quadrat



b Road Location	c. Latitude	Longitude
<u>Burnside Rd.</u>	<u>33° 43' 40.9"</u>	<u>115° 56' 30.0"</u>
d. Photograph Photographer's name <u>NG</u> Photo No <u>223</u>	Altitude <u>50m ± 10m</u>	

e. Topographic position - Circle position of quadrat



2. SITE DATA - Circle the correct response

Slope flat  gentle  steep  
 Aspect 

N	NE	E	SE	<u>S</u>	SW	W	NW
---	----	---	----	----------	----	---	----

Surface soil brown sandy laterite

Sub-surface soil lat / orange sand

Drainage  well  mod  poor  
 Wet All year  winter/spring  EG = Qhc / qpr





Litter (% cover) 95%  
 % Bare ground 0%






### 3. VEGETATION STRUCTURE AND COVER



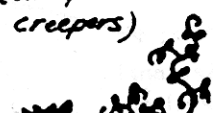


Record appropriate cover class

Cover Class - percentage classes

0%	under 2%	2-10%	10-20%	20-30%	30-50%	50-70%	over 70%
----	----------	-------	--------	--------	--------	--------	----------

LIFE FORM	TREES	MALLEES					
	<p>15m 10m 5m</p> <p>&gt; 15m 5-15m</p>  <p>Under 5m</p>  <p>MALLEE SHRUB less than 8m</p>  <p>MALLEE TREE 8m or more</p> 						
COVER CLASS (%)	20-30%						
Dominant Species	Torres						

LIFE FORM	SHRUBS					SHRUBS
	use the height classes indicated					
<p>3m 2m 1m</p> <p>over 2m</p>  <p>2.0-1.5m</p>  <p>1.5-1.0m</p>  <p>1.0m - .5m</p>  <p>under 5m</p> 						
COVER CLASS (%)			30-50%			
Dominant Species			Nem. Xanth. Bos. Paris			

LIFE FORM	BUNCH GRASSES	HERBS	SEDGES	
	<p>2.0m 1.5m 1.0m .5m</p> <p>under .5m</p>   <p>under .5m (except creepers)</p>  <p>over .5m</p>  <p>under .5m</p> 			
COVER CLASS (%)				20-30%
Dominant Species				Mes. let. Tet. out.

### 4. VEGETATION CONDITION

PRISTINE		<p>Comments</p> <p>Logging / fire imparted on structure</p>
EXCELLENT		
VERY GOOD	X	
GOOD		
DEGRADED		

