

Swan Coastal Plain Survey - SURVEY RECORDING SHEET Please use pencil

BUSHLAND AREA: BYRD NATURE RES

QUADRAT No. BYRD 01 VEGETATION TYPE _____

DATE TRIP 14/10/93 BOTANIST BJK/NG/ML

VOLUNTEERS _____

DATE TRIP 10/11/93 BOTANIST NG, BJK.

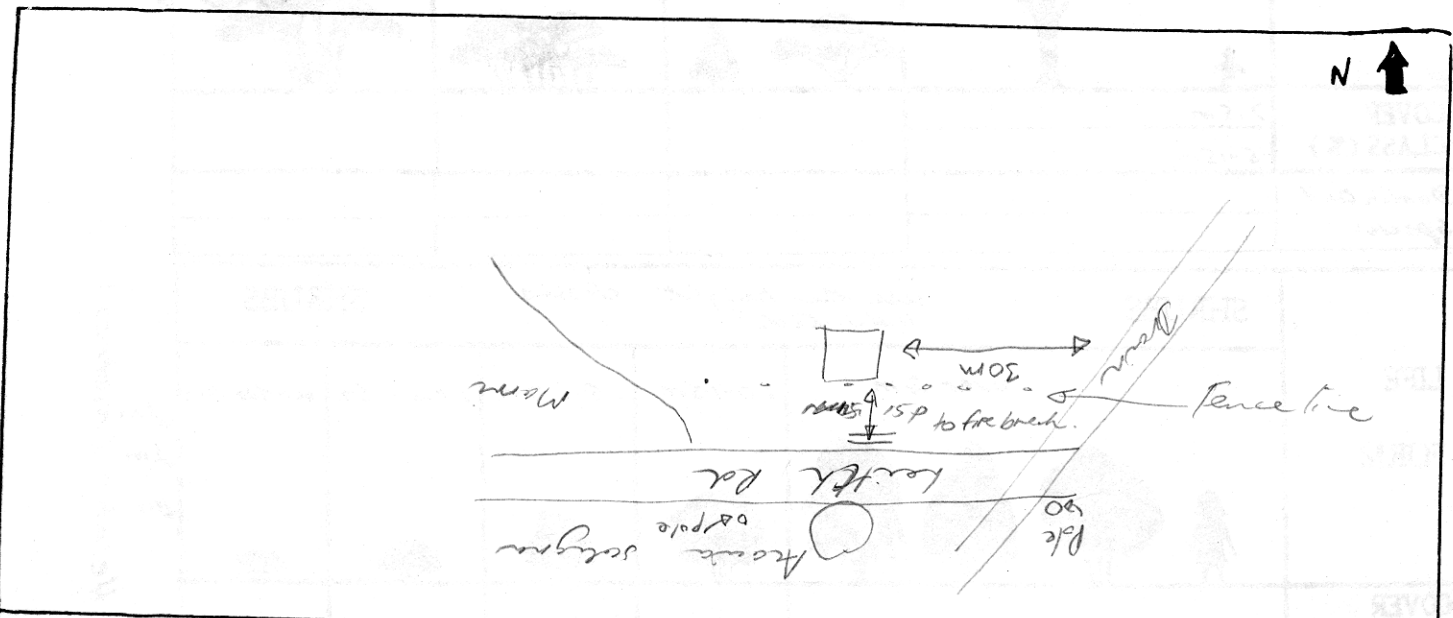
VOLUNTEERS _____

Keighery and Keighery, 1990
Adapted from Griffin and Keighery, 1989
MOORE RIVER to JURIE SANDPLAIN
SURVEY. WILDFLOWER SOCIETY OF WA

BYRD

1. LOCATION of the QUADRAT

a. Mud Map Draw a sketch of the location of the quadrat

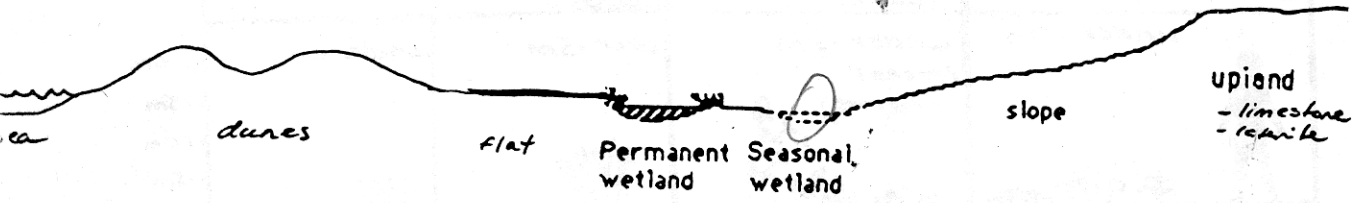


BYRD NATURE RES

b Road Location	c. Latitude	Longitude
	33° 06' 30.5"	115° 48' 30.5"
		Altitude
		20 ± 100m

d. Photograph Photographer's name _____ Photo No _____

e. Topographic position - Circle position of quadrat



2. SITE DATA - Circle the correct response

Slope flat gentle steep

Aspect

N	NE	E	SE	S	SW	W	NW
---	----	---	----	---	----	---	----

Surface soil brown clay

Sub-surface soil brown sandy clay

Drainage well mod poor

Wet All year winter/spring





Litter (% cover) 20%






% Bare ground 0%




3. VEGETATION STRUCTURE AND COVER. Record appropriate cover class

Cover Class - percentage classes

0%	under 2%	2-10%	10-20%	20-30%	30-50%	50-70%	over 70%
----	----------	-------	--------	--------	--------	--------	----------

LIFE FORM	TREES	MALLEES	15m			
	> 15m 5-15m 	Under 5m 	MALLEE SHRUB less than 8m 	MALLEE TREE 8m or more 	10m	5m
COVER CLASS (%)	> 15m 5-15m					
Dominant Species						

LIFE FORM	SHRUBS	use the height classes indicated				SHRUBS	Height (metres)
	over 2m 	2.0-1.5m 	1.5-1.0m 	1.0m - .5m 	under 5m 	3m 2m 1m	
COVER CLASS (%)			> 70%				
Dominant Species			mixed Kelp				

LIFE FORM	BUNCH GRASSES	HERBS	SEDGES	2.0m 1.5m 1.0m .5m
	under .5m 	under .5m (except creepers) 	over .5m 	
COVER CLASS (%)		14/10/93 2-10%	2-10% 2-10%	
Dominant Species		(plus moss takes to 50%)	Algae Flora	

4. VEGETATION CONDITION ^{10/11/93} Δ Herbs ∇ Annual Sedges - Centropogon alect/ovist

PRISTINE	<input checked="" type="checkbox"/>	Comments
EXCELLENT	<input checked="" type="checkbox"/>	
VERY GOOD	<input type="checkbox"/>	
GOOD	<input type="checkbox"/>	
DEGRADED	<input type="checkbox"/>	

Second site in E section
abandoned as the area
been site dumped cows
and severely weed invaded.

Note collections from fire brick
claypan