

QUADRAT No. C58 01 **VEGETATION TYPE** _____
DATE FIRST TRIP 2/9/93 **VOLUNTEERS** ML/NG/BJK
DATE SECOND TRIP 17/11/93 **VOLUNTEERS** ML/NG
BOTANIST ML


C58

1. LOCATION of the QUADRAT

a. Mud Map Draw a sketch of the location of the quadrat the back of this sheet →

b. Photograph Photographer's name _____

c. Topographic position - Circle position of quadrat



Keighery and Keighery, 1990
 Adapted from Griffin and Keighery, 1989
 MOORE RIVER to JURLEN SANDPLAIN
 SURVEY. WILDFLOWER SOCIETY of WA

2. SITE DATA - Circle the correct response

Slope flat gentle steep Aspect N NE E SE S SW W NW

% Bare ground _____ Drainage well mod poor Wet All year winter/spring

Litter (% cover) _____ Surface soil _____ Sub-surface soil _____


3. VEGETATION STRUCTURE AND COVER Record appropriate cover class

Cover Class - percentage classes	over 70%		TREES	<i>Mel. priesianc</i>		MALLEES		15m	
	50-70%	LIFE FORM	> 15m 5-15m	Under 5m	MALLEE SHRUB less than 8m	MALLEE TREE 8m or more	10m	5m	
	30-50%	COVER CLASS (%)	2-15m 5-15m	2-10%					
	20-30%	LIFE FORM	SHRUBS	over 2m	2.0-1.5m	1.5-1.0m <i>Reg cil</i> <i>Ast fasc</i> <i>Xanth</i>	1.0m - .5m	under 5m <i>Pan ellip</i> <i>(small)</i> <i>Hyp cyl</i>	3m 2m 1m
	10-20%	COVER CLASS (%)			30-50%		70%		
	2-10%	LIFE FORM	BUNCH GRASSES	HERBS	SEDGES	<i>Hyp exs.</i>		2.0m 1.5m 1.0m .5m	
	0%	COVER CLASS (%)	under .5m	under .5m (except creepers)	over .5m	under .5m	50-70%		

Height (metres)

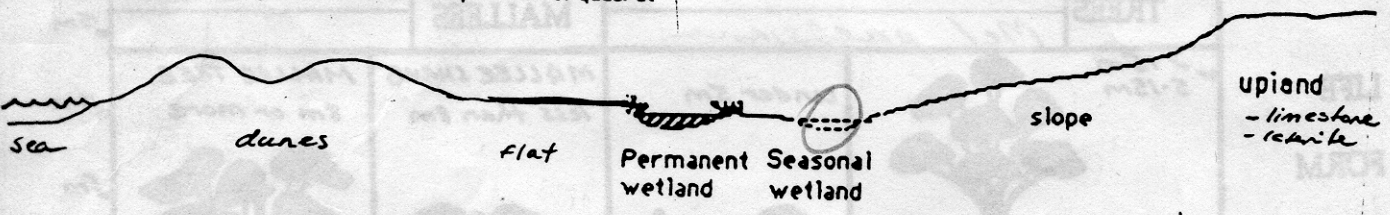
1. LOCATION OF THE QUADRAT

a. Mud Map Draw a sketch of the location of the quadrat:



b. Road Location	c. Latitude	Longitude
	32° 51' 41.8"	115° 46' 22.7"
d. Photograph Photographer's name <u>NG</u>	Photo No <u>21</u>	Altitude <u>20m ± 100m</u>

e. Topographic position - Circle position of quadrat



2. SITE DATA - Circle the correct response

Slope flat gentle steep

Aspect

N	NE	E	SE	S	SW	W	NW
---	----	---	----	---	----	---	----

Surface soil humus rich grey sand

Sub-surface soil clay EC = 1752 S10

Drainage well mod poor

Wet All year winter/spring

Litter (% cover) 70%

% Bare ground _____

4. VEGETATION CONDITION

EXCELLANT		Comments <u>Kangaroo tracks & resting spots</u>
VERY GOOD	<input checked="" type="checkbox"/>	
GOOD		
POOR		
VERY POOR		

