

Swan Coastal Plain Survey - SURVEY RECORDING SHEET Please use pencil

BUSHLAND AREA: C58 - HARB RIVER

QUADRAT No. C58 02 VEGETATION TYPE _____

DATE TRIP 2/9/93 BOTANIST BJK / NG / ML

VOLUNTEERS _____

DATE TRIP 17/11/93 BOTANIST NG / ML


VOLUNTEERS _____

1. LOCATION of the QUADRAT

a. Mud Map Draw a sketch of the location of the quadrat

~~CHECK~~ 17/11

Keighery and Keighery, 1990
Adapted from Griffin and Keighery, 1989
MOORE RIVER to JURIE SANDPLAIN
SURVEY. WILDFLOWER SOCIETY of WA



b Road Location	c. Latitude	Longitude
	32° 51' 51.9"	115° 45' 45.3"
		Altitude 2 10 ± 100

d. Photograph Photographer's name _____ Photo No 48.2

e. Topographic position - Circle position of quadrat



2. SITE DATA - Circle the correct response

Slope flat gentle steep

Aspect

N	NE	E	SE	S	SW	W	NW
---	----	---	----	---	----	---	----

Surface soil clay

Sub-surface soil clay EQ = Ms₂





Drainage well mod poor Wet All year winter/spring

Litter (% cover) 70 % Bare ground 40




3. VEGETATION STRUCTURE AND COVER. Record appropriate cover class

Cover Class - percentage classes

0%	under 2%	2-10%	10-20%	20-30%	30-50%	50-70%	over 70%
----	----------	-------	--------	--------	--------	--------	----------

LIFE FORM	TREES	MALLEES	15m				
	<p>over 15m 5-15m</p> 	<p>Under 5m</p> 	<p>MALLEE SHRUB less than 8m</p> 	<p>MALLEE TREE 8m or more</p> 	10m		
COVER CLASS (%)	<p>>15m</p> <p>5-15m</p>						5m
Dominant Species							

LIFE FORM	SHRUBS	use the height classes indicated				SHRUBS	Height (metres)
		over 2m	2.0-1.5m	1.5-1.0m	1.0m - .5m	under 5m	
COVER CLASS (%)				20-30%	20-30%		3m
Dominant Species				Vim. junce Ast. fasc Hale. var.	Mel lep Olearia		2m
				Hem. mic			1m

LIFE FORM	BUNCH GRASSES	HERBS	SEDGES	Height (metres)
	<p>under .5m</p> 	<p>under .5m (except creepers)</p> 	<p>over .5m</p> 	
COVER CLASS (%)				50-70
Dominant Species				Lept. canus Choriz. endis

4. VEGETATION CONDITION

PRISTINE		Comments Some annual weeds 17/11
EXCELLENT	✓	
VERY GOOD		
GOOD		
DEGRADED		

Location

C58 02

~~32° 51' 51.9"~~
~~115° 45' 45.3"~~

1.5 - 1.0m
Shrubs *Vim, Ast, Hak. V.* } - 20-30%
Hem. ram. }

~~0.5~~ *lept* } 20-30%
Oleacia }

Sedge 0.5 *Choriza* }
lept canus }

