

Swan Coastal Plain Survey - SURVEY RECORDING SHEET Please use pencil

BUSHLAND AREA:

QUADRAT No. C58 03 VEGETATION TYPE \_\_\_\_\_  
 DATE TRIP 2/9/1993 BOTANIST BJK / NG / ML  
 VOLUNTEERS \_\_\_\_\_  
 DATE TRIP 17/11/1993 BOTANIST NG / ML  
 VOLUNTEERS \_\_\_\_\_

Keighery and Keighery, 1990  
 Adapted from Griffin and Keighery, 1989  
 MOORE RIVER to JURIE SANDPLAIN  
 SURVEY. WILDFLOWER SOCIETY OF WA

1. LOCATION of the QUADRAT

a. Mud Map Draw a sketch of the location of the quadrat

Creek 12/11/93  
= ART

See back species sheets.

b Road Location

c. Latitude

Longitude

32° 51' ~~47.0"~~ <sup>45.8"</sup>

115° 45' ~~49.4"~~ <sup>49.0"</sup>

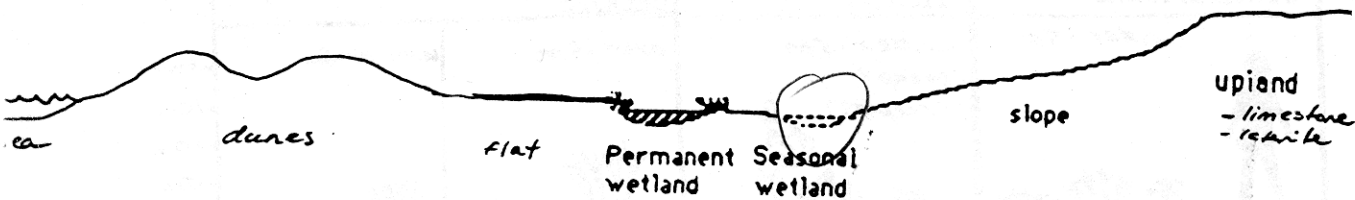
d. Photograph Photographer's name

NG

Photo No 23

Altitude  
30m ± 100m

e. Topographic position - Circle position of quadrat



2. SITE DATA - Circle the correct response

Slope flat gentle steep

Aspect 

N	NE	E	SE	S	SW	W	NW
---	----	---	----	---	----	---	----

Surface soil clay

Sub-surface soil clay EG = M52

Drainage well mod poor

Wet All year winter/spring

Litter (% cover) \_\_\_\_\_


% Bare ground \_\_\_\_\_


P.T.O.



**3. VEGETATION STRUCTURE AND COVER** Record appropriate cover class

Cover Class - percentage classes

0%	under 2%	2-10%	10-20%	20-30%	30-50%	50-70%	over 70%
----	----------	-------	--------	--------	--------	--------	----------

LIFE FORM	TREES		MALLEES	
	<p>Handwritten: &gt; 15m, 5-15m</p> 	Under 5m	MALLEE SHRUB less than 8m	MALLEE TREE 8m or more
COVER CLASS (%)	Handwritten: > 15m, 5-15m			
Dominant Species				

LIFE FORM	SHRUBS	use the height classes indicated				SHRUBS
	<p>Handwritten: over 2m</p> 	2.0-1.5m	1.5-1.0m	1.0m - .5m	under 5m	
COVER CLASS (%)	Handwritten: 30-50%					
Dominant Species	Handwritten: Mel. viminea					

LIFE FORM	BUNCH GRASSES	HERBS	SEDGES	
	<p>Handwritten: under .5m</p> 	<p>Handwritten: under .5m (except creepers)</p> 	over .5m	under .5m
COVER CLASS (%)		Handwritten: 30-50%		Handwritten: > 70%
Dominant Species		Handwritten: mixed herbs		Handwritten: Choriz. nod, Lepid long

**4. VEGETATION CONDITION**

PRISTINE		Comments Some annual weeds
EXCELLENT	✓	
VERY GOOD		
GOOD		
DEGRADED		



Flat, brown clay 30m ±

C58 Ø3

32° 51' 47.0"  
1150 45' 49.4"

Mel. vimineae 72m 30-50%

50%  
Choriz. enodis < 5m } > 70%  
Repr. long

Herbs  
Mixed 30-50%

Photo 23



Mel  
repr

Mel  
vineae

Mel  
repr

F. rick's