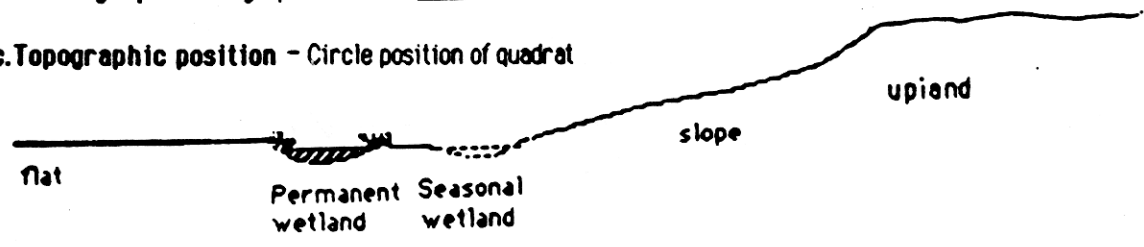


2

QUADRAT No. C71 φ 2 VEGETATION TYPE Bank etc woodland | 0/GPS
 DATE FIRST TRIP 12/10/92 VOLUNTEERS _____
 DATE SECOND TRIP _____ VOLUNTEERS _____
 BOTANIST Ng Bok

1. LOCATION of the QUADRAT

- a. Mud Map Draw a sketch of the location of the quadrat the back of this sheet →
- b. Photograph Photographer's name _____
- c. Topographic position - Circle position of quadrat



Keighery and Keighery, 1990
 Adapted from Griffin and Keighery, 1989
 MOORE RIVER to JURIE SANDPLAIN
 SURVEY. WILDFLOWER SOCIETY of WA

2. SITE DATA - Circle the correct response

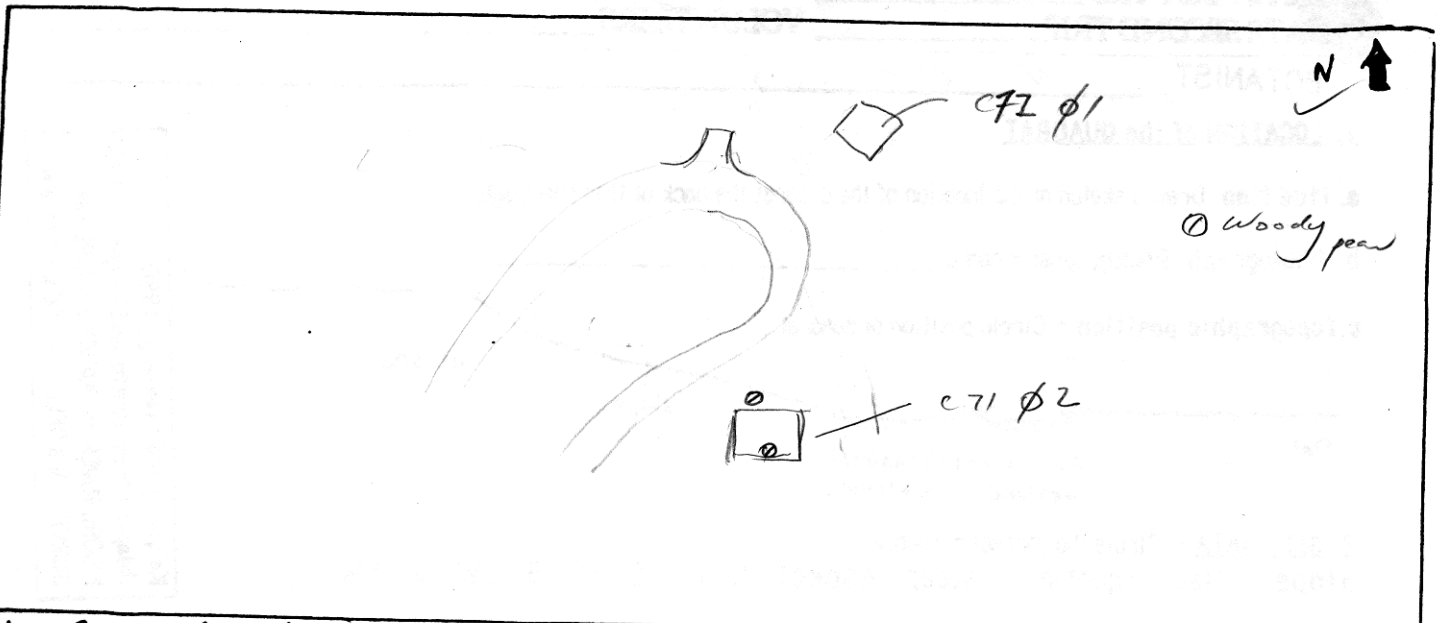
Slope flat gentle steep Aspect N NE E SE S SW W NW
 % Bare ground _____ Drainage well mod poor Wet All year winter/spring
 Litter (% cover) _____ Surface soil _____ Sub-surface soil _____

3. VEGETATION STRUCTURE AND COVER. Record appropriate cover class

Cover Class - percentage classes
 0% under 2% 2-10% 10-20% 20-30% 30-50% 50-70% over 70%


LIFE FORM	TREES	<i>Bank etc</i>		MALLEES		Height (metres) 15m 10m 5m	
		<i>> 15m or 5-15m</i>	<i>under 5m</i>	<i>MALLEE SHRUB less than 8m</i>	<i>MALLEE TREE 8m or more</i>		
	COVER CLASS (%)	<i>> 15m 5-15m</i>	<i>30-50%</i>				
LIFE FORM	SHRUBS						Height (metres) 3m 2m 1m
		<i>over 2m</i>	<i>2.0-1.5m</i>	<i>1.5-1.0m</i>	<i>1.0m - .5m</i>	<i>under 5m</i>	
	COVER CLASS (%)			<i>< 2%</i>	<i>30-50%</i>		
LIFE FORM	BUNCH GRASSES	HERBS	SEDGES			Height (metres) 2.0m 1.5m 1.0m .5m	
		<i>under .5m</i>	<i>Phleb. cl. hak Hemi pang. under .5m (except creepers)</i>	<i>over .5m</i>	<i>under .5m</i>		
	COVER CLASS (%)		<i>30-50%</i>				

a. Mud Map Draw a sketch of the location of the quadrat:



b Road Location	c. Latitude	Longitude
	33° 24' 21.8"	115 37 30.3
d. Photograph Photographer's name	Photo No 7-100	Altitude 20m

e. Topographic position - Circle position of quadrat



2. SITE DATA Circle the correct response
Slope flat gentle steep

Aspect

N	NE	E	SE	S	SW	W	NW
---	----	---	----	---	----	---	----

Surface soil light brown/grey sand

Sub-surface soil pale yellow sand

Drainage well mod poor

Wet All year winter/spring

Litter (% cover) 80%

% Bare ground 10%

4. VEGETATION CONDITION

EXCELLANT		Comments Scatt Buza max Adj logging, frequent burns. (Jambek resprouting after fire death)
VERY GOOD	✓	
GOOD		
POOR		
VERY POOR		

