

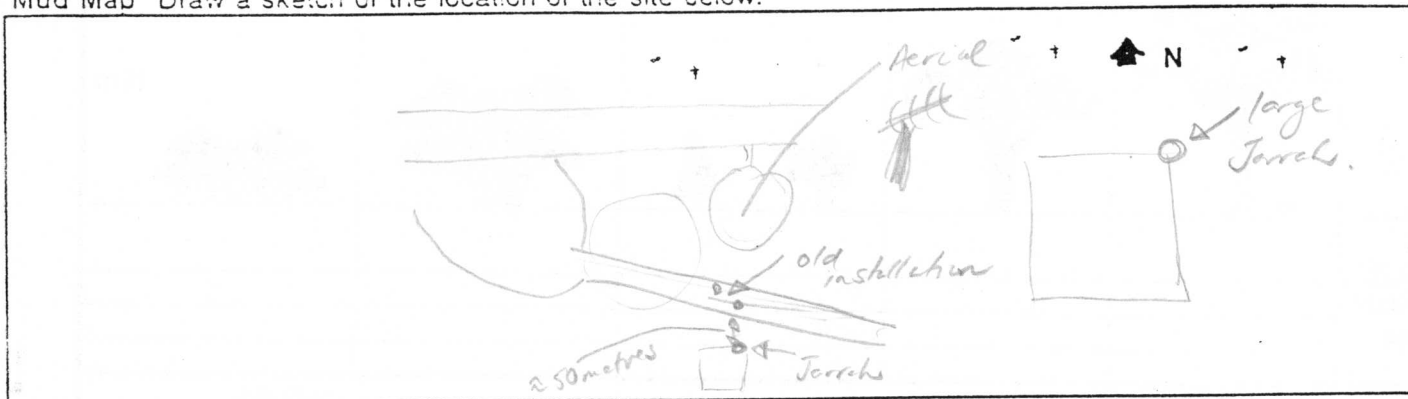
BUSHLAND PLANT SURVEY RECORDING SHEET 1- use pencil only

BUSHLAND AREA RAVERS HAM AIR FORCE BASE SITE NUMBER CAVS #10
 DATE TRIP 19/9/95 RECORDERS BJK, Molly, Bevan Carter's Group
 DATE TRIP _____ RECORDERS (279 8777)
 DATE TRIP _____ RECORDERS _____
 BOTANIST _____

1. LOCATION of the QUADRAT

From 'Bushland Plant Survey' written by B. Keighery (1994) and published by the Wildflower Society of WA (Inc.), PO Box 1 Nedlands WA 6008.

Mud Map Draw a sketch of the location of the site below.



Road Location

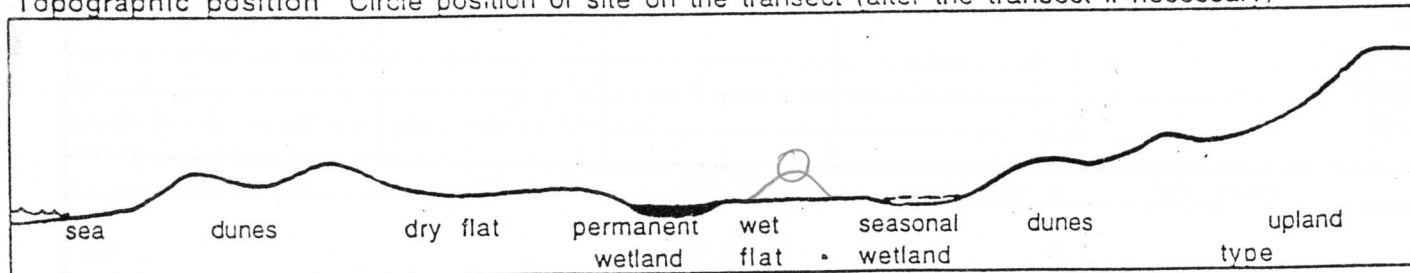
Geographic Location Latitude 31°50.602' S Longitude 115°58.483' E Altitude

Reference Map

Photograph Photographer's Name

Photo No

Topographic position Circle position of site on the transect (alter the transect if necessary)



2. SITE DATA Circle the correct response.

Slope flat gentle steep Aspect N NE E SE S SW W NW

Surface Soil gre sand Colour grey
 Exposed rock type % surface

Sub-surface Soil sand Colour white
 Rock type depth to rock

Drainage well mod poor depth water cm Wet all year winter/spring

Litter	< 70%	% cover	Bare Ground	< 2	% cover
Depth		cm			

















BUSHLAND PLANT SURVEY RECORDING SHEET 2 (Muir)- use pencil only

From 'Bushland Plant Survey' written by B. Keighery (1994) and published by the Wildflower Society of WA Inc., PO Box 64 Nedlands WA 6008.

3. VEGETATION STRUCTURE AND COVER

For each layer record - appropriate life form, cover class (see below), and dominant species in each layer.

Cover Class 2-10% 10-30% 30 - 70% over 70%

		TREES			MALLEES	
		over 30m	15 - 30m	5 - 15m ✓ under 5m	over 8m	under 9m
LIFE FORM		<i>Scattered Marsh Woodland.</i> 				
COVER CLASS (%)			10-30%	30-70%		
DOMINANT SPECIES			<i>Torrah</i>	<i>Bank att Bank near 2 Mloca trees.</i>		
		SHRUBS			SHRUBS	
		over 2m	2m - 1.5m	1.5 - 1m	1 - 0.5m	under 0.5m
LIFE FORM					<i>adj</i> 10-30%	<i>Dwarf Scrub</i> 
COVER CLASS (%)					<2%	10-30%
DOMINANT SPECIES					<i>Shil. lot.</i>	<i>Hibb. hyp. Yanth. Spree.</i>
		GRASSES	HERBS	SEDGES	over 0.5m	under 0.5m
LIFE FORM						
COVER CLASS (%)			2-10%			
DOMINANT SPECIES			<i>Pat. occid. Dasy. brow</i>			

4. VEGETATION CONDITION

1	'PRISTINE'	COMMENTS <i>Wood collection, scattering weeds, long unburnt kangaroo grazing significant shrubs no flowers, resprouting seedling, torrah common</i>
2	EXCELLENT	
3	VERY GOOD ✓	
4	GOOD	
5	DEGRADED	

