

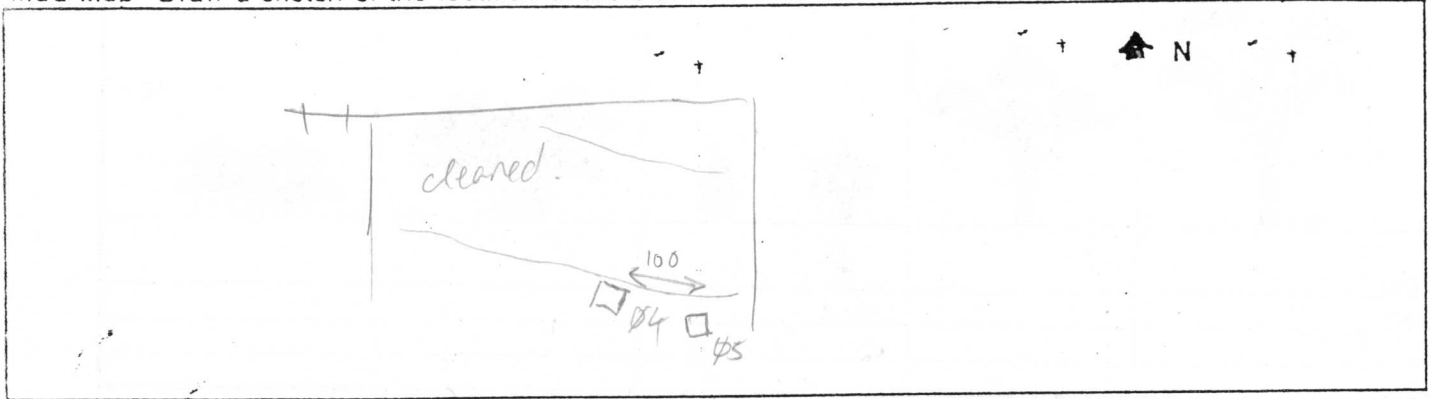
BUSHLAND PLANT SURVEY RECORDING SHEET 1- use pencil only

BUSHLAND AREA CHIDLON'S PROPERTY SITE NUMBER CH1004
 DATE TRIP 14-12-95 RECORDERS NCT, BJK
 DATE TRIP _____ RECORDERS _____
 DATE TRIP _____ RECORDERS _____
 BOTANIST _____

From 'Bushland Plant Survey' written by B. Keighery (1994) and published by the Wildflower Society of WA (Inc.), PO Box 5 Nedlands WA 6008.

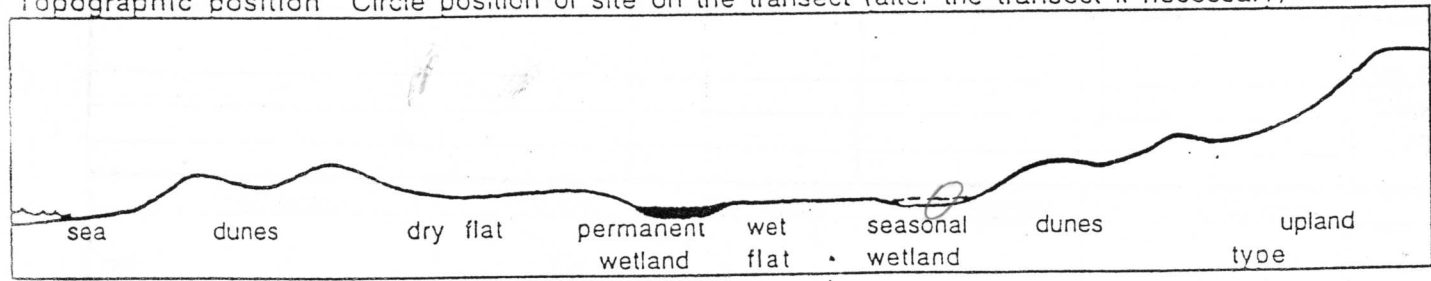
1. LOCATION of the QUADRAT

Mud Map Draw a sketch of the location of the site below.



Road Location Riverdale Rd
 Geographic Location Latitude 32° 59.939 S Longitude 115° 48.937 E Altitude
 Reference Map EPE ± 28 mt.
 Photograph _____ Photographer's Name NCT Photo No 19

Topographic position Circle position of site on the transect (alter the transect if necessary)



2. SITE DATA Circle the correct response.

Slope	<u>flat</u> gentle steep	Aspect	N NE E SE S SW W NW
Surface Soil	<u>peat</u>	Colour	<u>black</u>
Exposed rock	type _____	% surface	_____
Sub-surface Soil	_____	Colour	_____
Rock	type _____	depth to rock	_____
Drainage	well mod <u>poor</u> depth water	cm	Wet all year winter/spring
Litter	<u>30-70</u> % cover	Bare Ground	<u>zero</u> %cover
Depth	<u>2</u> cm		
















BUSHLAND PLANT SURVEY RECORDING SHEET 2 (Muir)- use pencil only

From 'Bushland Plant Survey' written by B. Keighery (1994) and published by the Wildflower Society of WA Inc., PO Box 64 Nedlands WA 6008.

3. VEGETATION STRUCTURE AND COVER

For each layer record - appropriate life form, cover class (see below), and dominant species in each layer.

Cover Class 2-10% 10-30% 30 - 70% over 70%

TREES				MALLEES	
over 30m	15 - 30m	5 - 15m	over 8m	under 9m	
		 Low forest A			30m 10m
COVER CLASS (%)		30-70			
DOMINANT SPECIES		mel priess Mel rhaps			
SHRUBS			SHRUBS		
over 2m	2m - 1.5m	1.5 - 1m	1 - 0.5m	under 0.5m	
					2m 1m
COVER CLASS (%)					
DOMINANT SPECIES					
GRASSES		HERBS	SEDGES	over 0.5m	under 0.5m
			 Dense tall Sedges		1m
COVER CLASS (%)			70 +		
DOMINANT SPECIES			Lepid long Baum-erlic		

4. VEGETATION CONDITION

1	'PRISTINE'		COMMENTS
2	EXCELLENT	✓	
3	VERY GOOD		
4	GOOD		
5	DEGRADED		

Date	Description	Amount
1891
1892
1893
1894
1895
1896
1897
1898
1899
1900
1901
1902
1903
1904
1905
1906
1907
1908
1909
1910
1911
1912
1913
1914
1915
1916
1917
1918
1919
1920
1921
1922
1923
1924
1925
1926
1927
1928
1929
1930
1931
1932
1933
1934
1935
1936
1937
1938
1939
1940
1941
1942
1943
1944
1945
1946
1947
1948
1949
1950
1951
1952
1953
1954
1955
1956
1957
1958
1959
1960
1961
1962
1963
1964
1965
1966
1967
1968
1969
1970
1971
1972
1973
1974
1975
1976
1977
1978
1979
1980
1981
1982
1983
1984
1985
1986
1987
1988
1989
1990
1991
1992
1993
1994
1995
1996
1997
1998
1999
2000
2001
2002
2003
2004
2005
2006
2007
2008
2009
2010
2011
2012
2013
2014
2015
2016
2017
2018
2019
2020
2021
2022
2023
2024
2025
2026
2027
2028
2029
2030
2031
2032
2033
2034
2035
2036
2037
2038
2039
2040
2041
2042
2043
2044
2045
2046
2047
2048
2049
2050

Post at date

...