

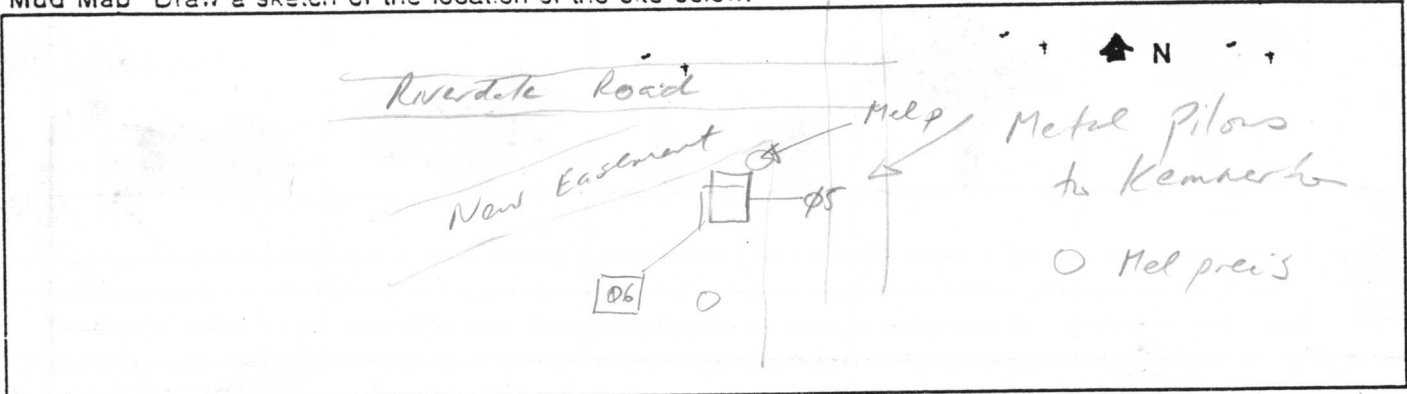
BUSHLAND PLANT SURVEY RECORDING SHEET 1- use pencil only

BUSHLAND AREA CHIDLONS SITE NUMBER CHID 06
 DATE TRIP 15/12/95 RECORDERS BJK NT
 DATE TRIP _____ RECORDERS _____
 DATE TRIP _____ RECORDERS _____
 BOTANIST _____

From 'Bushland Plant Survey' written by B. Keighery (1994) and published by the Wildflower Society of WA (Inc.), PO Box 24 Nedlands WA 6008.

1. LOCATION of the QUADRAT

Mud Map Draw a sketch of the location of the site below.



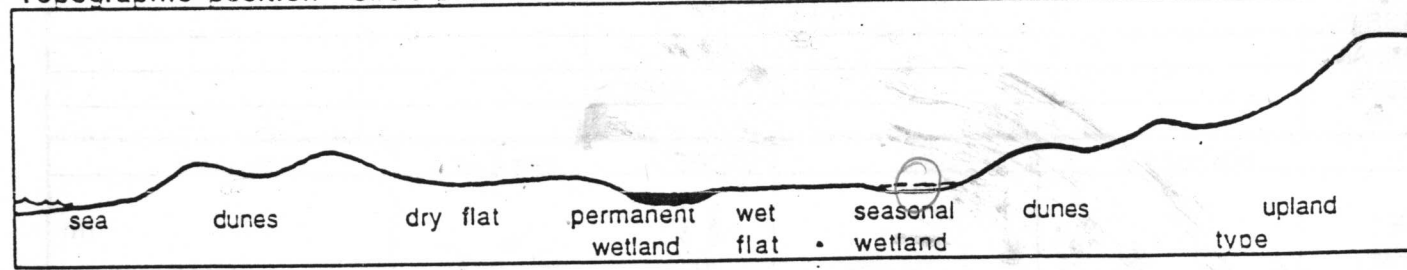
Road Location Riverdale Road

Geographic Location Latitude 32° 59.959' S Longitude 115° 48.630' E Altitude _____

Reference Map _____

Photograph _____ Photographer's Name BJK Photo No. _____

Topographic position Circle position of site on the transect (alter the transect if necessary)



2. SITE DATA Circle the correct response.

Slope	<u>flat</u>	gentle	steep	Aspect	N	NE	E	SE	S	SW	W	NW
Surface Soil	<u>Peat</u>			Colour	<u>black</u>							
Exposed rock	type	<u>NA</u>		% surface								
Sub-surface Soil	<u>Peat</u>			Colour	<u>black</u>							
Rock	type			depth to rock								
Drainage	well	mod	<u>poor</u>	depth water	cm	Wet	all year	<u>winter/spring</u>				
Litter	<u>50</u>	% cover		Bare Ground	<u>2-10%</u>	% cover						
	Depth	cm										

o Litter from fire deaths
















BUSHLAND PLANT SURVEY RECORDING SHEET 2 (Muir)- use pencil only

From 'Bushtand Plant Survey' written by B. Keighery (1994) and published by the Wildflower Society of W.A. Inc., PO Box 64 Nedlands WA 6008.

3. VEGETATION STRUCTURE AND COVER

For each layer record - appropriate life form, cover class (see below), and dominant species in each layer.

Cover Class 2-10% 10-30% 30-70% over 70%

	TREES			MALLEES		
	over 30m	15-30m	5-15m under 5m	over 9m	under 9m	
LIFE FORM						
COVER CLASS (%)						
DOMINANT SPECIES						
					30m	
					10m	
		SHRUBS			SHRUBS	
		over 2m	2m - 1.5m	1.5 - 1m	1 - 0.5m	under 0.5m
LIFE FORM						
COVER CLASS (%)			2-10%	30-70%		
DOMINANT SPECIES			Mel rhexh	Mel leat Mel kat Mel inc		
			Open Low Scrub A	Heath B		
						2m
						1m
		GRASSES	HERBS	SEDGES	over 0.5m	under 0.5m
LIFE FORM						
COVER CLASS (%)			? 30-70%	2-10%		10-30%
DOMINANT SPECIES			? Iso. prod (Dead, partly decomposed)	Baum. atic		Lepid long
						1m

4. VEGETATION CONDITION

1	'PRISTINE'		COMMENTS Fire 2 years ago, all regrowth
2	EXCELLENT	<input checked="" type="checkbox"/>	
3	VERY GOOD		
4	GOOD		
5	DEGRADED		

